



MetroWest+

Portishead Branch Line (MetroWest Phase 1)

TR040011

Applicant: North Somerset District Council

2.33 – Public Rights of Way Plans

**The Infrastructure Planning (Applications: Prescribed Forms and Procedure) Regulations 2009, regulation 5(2)(o)
Planning Act 2008**

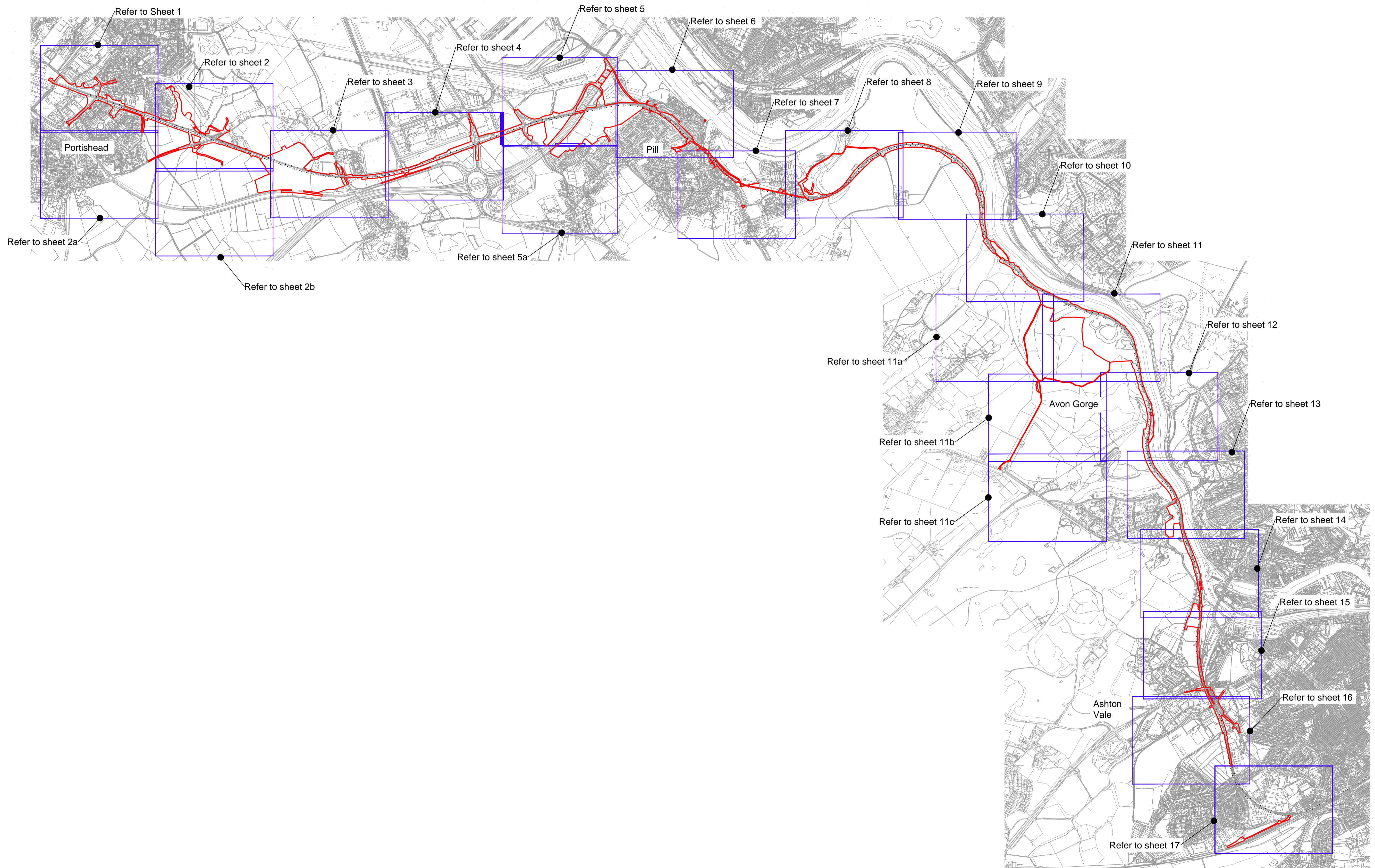
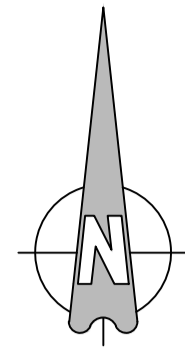
Author: CH2M

Date: November 2019



Document Index

2.33	Public Rights of Way Plans	The Infrastructure Planning (Applications: Prescribed Forms and Procedure) Regulations 2009, regulation 5(2)(o)	674946.BQ.42.01-540-563 Rev F
------	----------------------------	---	-------------------------------



Key:
— Order Limits

F	FG	ADL	ADL	08/11/2019
Sheet 1 Issued				
E	FG	ADL	ADL	11/10/2019
Ref Line Updated				
D	OHP	ADL	ADL	09/08/2019
Minor Amendments				
C	FG	KS	ADL	31/07/2019
Ref Line & Closures Updated				
B	FG	KS	ADL	18/04/2019
Footpath & Brideway Names Added & Ref Line Updated				
A	FG	KS	ADL	14/01/2019
First Issue				
Rev	By	Chkd	Apprd	Date
Description				

travelwest
Travelwest is a registered trademark of Travelwest Group Limited.

CH2M HILL
 1 The Square Temple Quay Bristol
 BS1 6DG
 Tel +44 (0)117 910 2580
 Fax +44 (0)117 910 2581
 www.ch2m.com

ch2m
CH2M HILL

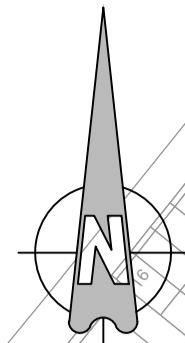
THE PORTISHEAD BRANCH LINE
 (METROWEST PHASE 1)
 ORDER

PUBLIC RIGHT OF WAY
 PLANS
 SHEET 0
 KEY PLAN

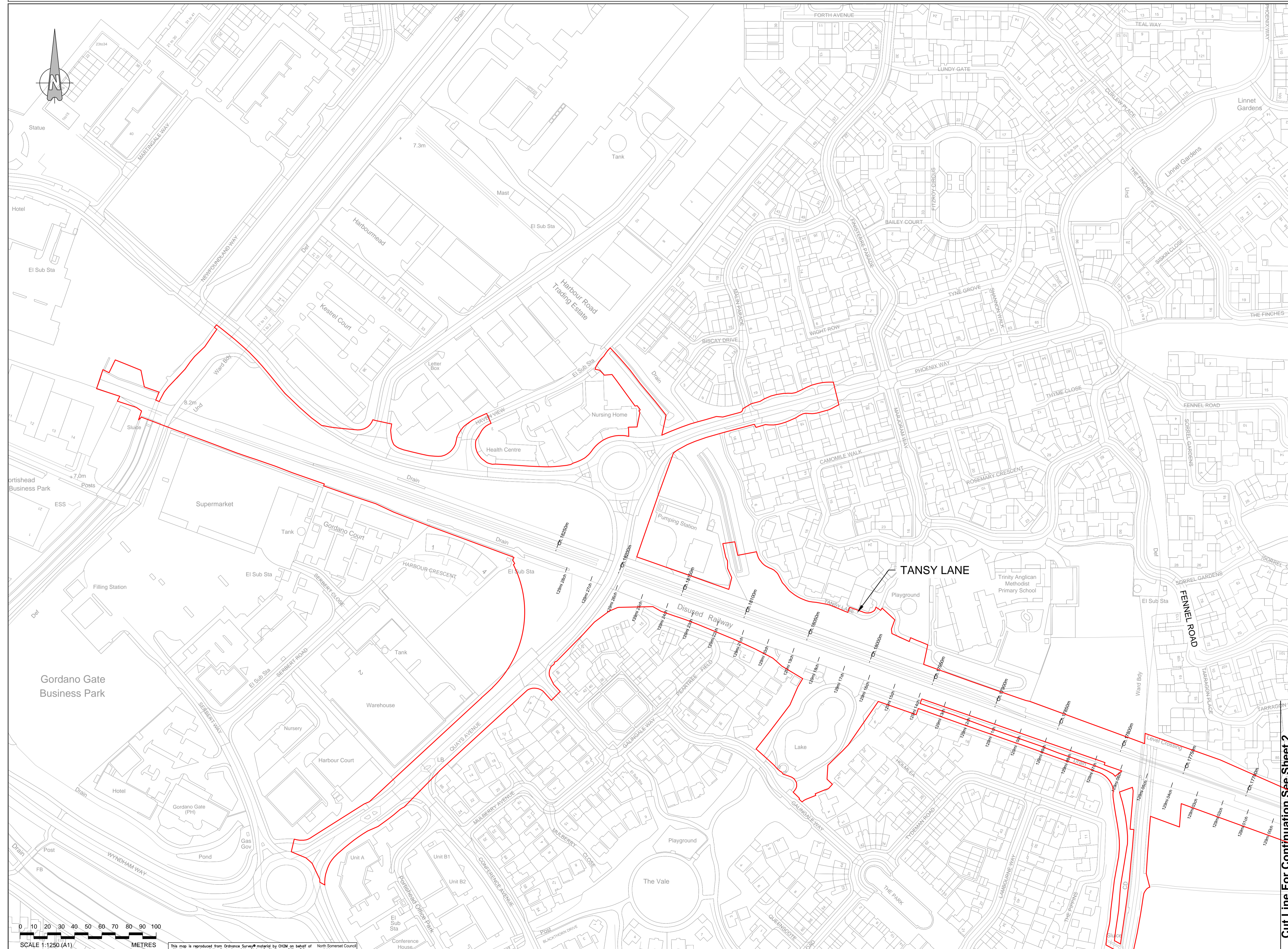
Drawn by	FG	Chk	ADL	Date	14/01/2019
Checked by	KS	Chk	ADL	Date	14/01/2019
Approved by	ADL	Chk	ADL	Date	14/01/2019

674946.BQ.42.01-540 F
 Drawing Scale: 1:32000 @ A3

This map is reproduced from Ordnance Survey material by CH2M on behalf of North Somerset Council with the permission of the Controller of Her Majesty's Stationery Office. © Crown copyright. Unauthorised reproduction infringes Crown copyright and may lead to prosecution or civil proceedings. Licence Number: 100023397



Key:
Order Limits



F	FG	ADL	ADL	08/11/2019
Sheet 1 Added				
E	FG	ADL	ADL	11/10/2019
Red Line Updated				
D	OHP	ADL	ADL	09/08/2019
Minor Amendments				
C	FG	KS	ADL	31/07/2019
Red Line & Callouts Updated				
B	FG	KS	ADL	18/04/2019
Footpath & Building Names Added & Red Line Updated				
A	FG	KS	ADL	14/01/2019
Rev Issue				
Rev	By	Chkd	Approved	Date

travelwest
 CH2M HILL
 1 The Square Temple Quay Bristol
 BS1 6DG
 Tel +44 (0)117 910 2580
 Fax +44 (0)117 910 2581
 www.ch2m.com

ch2m

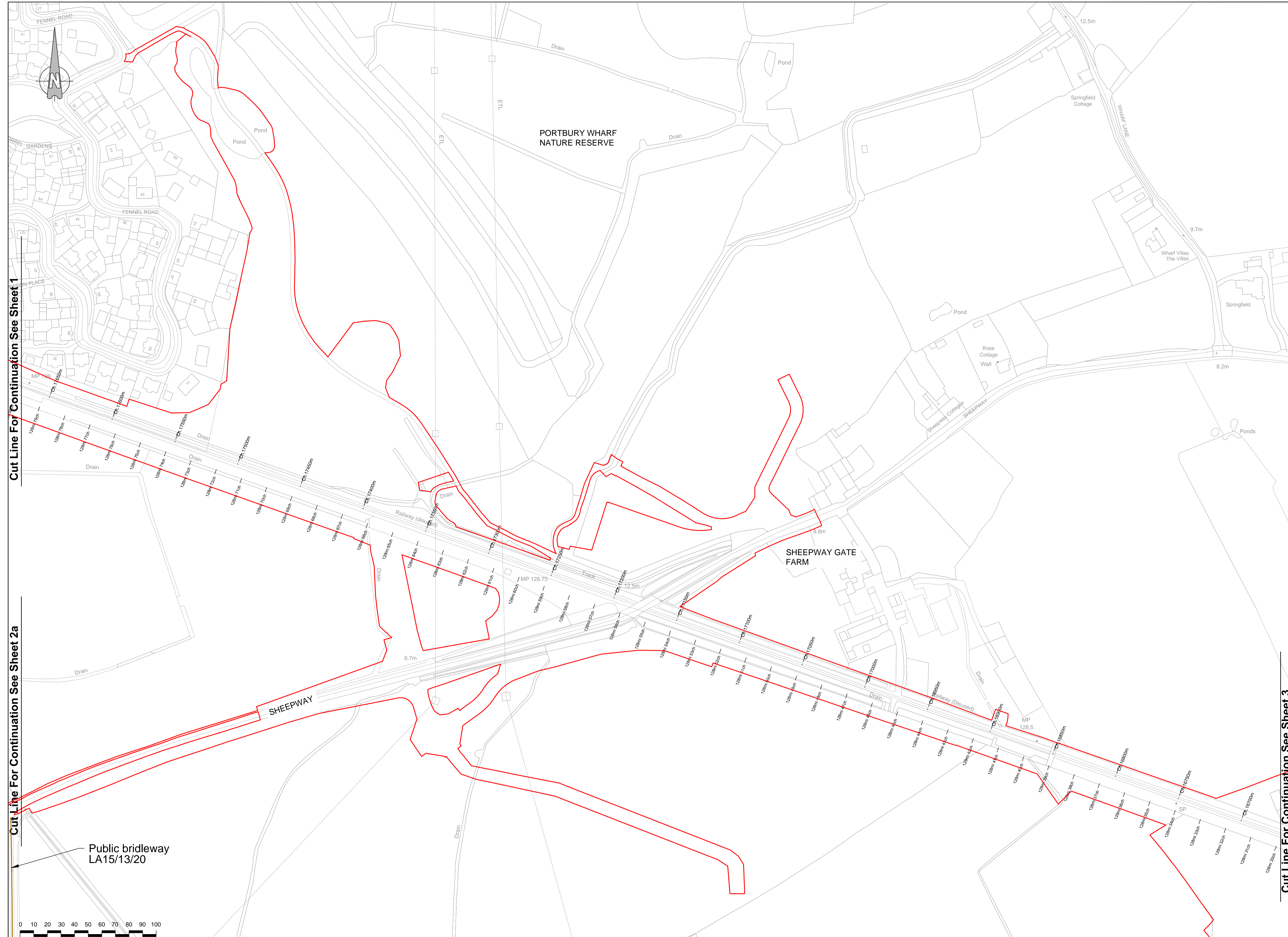
THE PORTISHEAD BRANCH LINE
 (METROWEST PHASE 1)
 ORDER

PUBLIC RIGHT OF WAY
 PLANS
 SHEET 1
 PORTISHEAD

674946.BQ.42.01-541 F
 Drawing Scale: 1:2500 @ A3

Cut Line For Continuation See Sheet 2

Key:
— Order Limits
— Public rights of way



Cut Line For Continuation See Sheet 1

Cut Line For Continuation See Sheet 2a

Cut Line For Continuation See Sheet 3

0 10 20 30 40 50 60 70 80 90 100
 SCALE 1:1250 (A1)
 SCALE 1:2500 (A3)
 METRES

This map is reproduced from Ordnance Survey material by CH2M on behalf of with the permission of the Controller of Her Majesty's Stationery Office, © Crown copyright. Unauthorised reproduction infringes Crown copyright and may lead to prosecution or civil proceedings. Licence Number: 100023397

Cut Line For Continuation See Sheet 2b

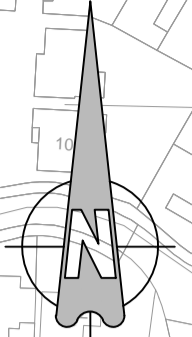
F	FG	ADL	ADL	08/11/2019
Sheet 1 Added				
E	FG	ADL	ADL	11/10/2019
Reel Line Updated				
D	OWP	ADL	ADL	09/09/2019
Minor Amendments				
C	FG	KS	ADL	31/07/2019
Reel Line & Closures Updated				
B	FG	KS	ADL	18/04/2019
Footpath & Bridleway Names Added & Reel Line Updated				
A	FG	KS	ADL	14/01/2019
First Issue				
Rev	By	Chkd	Approved	Date

CH2M HILL
 1 The Square Temple Quay Bristol
 BS1 6DG
 Tel +44 (0)117 910 2580
 Fax +44 (0)117 910 2581
 www.ch2m.com

THE PORTISHEAD BRANCH LINE
 (METROWEST PHASE 1)
 ORDER
 PUBLIC RIGHT OF WAY
 PLANS
 SHEET 2
 SHEEPWAY

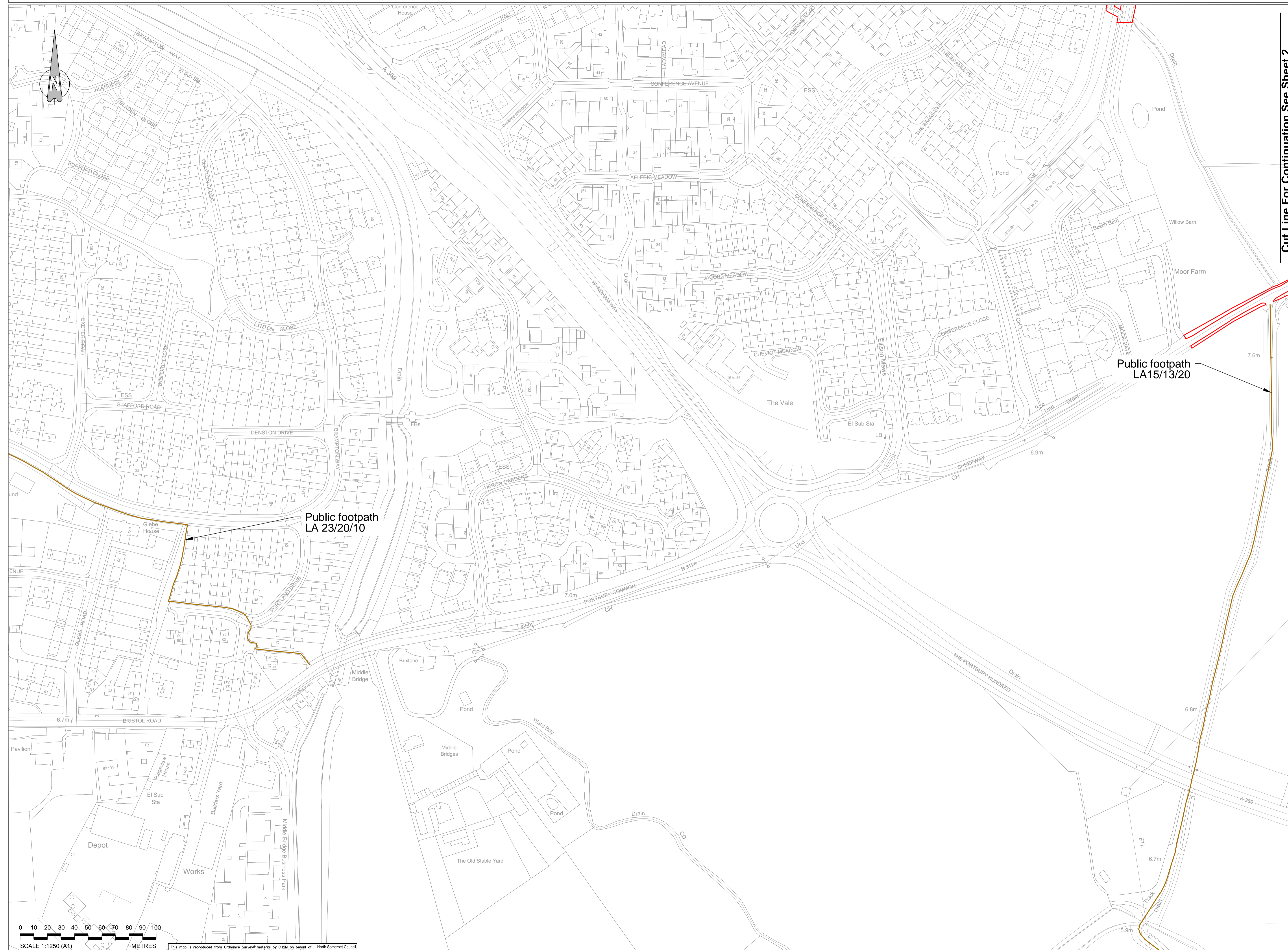
Drawn by:	FG	Chk:	14/01/2019
Checked by:	KS	Chk:	14/01/2019
Approved by:	ADL	Chk:	14/01/2019

674946.BQ.42.01-542 F
 Drawing Scale: 1:2500 @ A3



Cut Line For Continuation See Sheet 2

Key:
— Order Limits
— Public rights of way



Public footpath
LA 23/20/10

Public footpath
LA15/13/20

F	FG	ADL	ADL	08/11/2019
Sheet 1 Added				
E	FG	ADL	ADL	11/10/2019
Ref Line Updated				
D	OVP	ADL	ADL	09/08/2019
Minor Amendments				
C	FG	KS	ADL	31/07/2019
Ref Line & Callouts Updated				
B	FG	KS	ADL	18/04/2019
Footpath & Bridging Names Added & Ref Line Updated				
A	FG	KS	ADL	14/01/2019
First Issue				
Rev	By	Chkd	Apprd	Date

travelwest
THE PORTISHEAD BRANCH LINE (METROWEST PHASE 1) ORDER

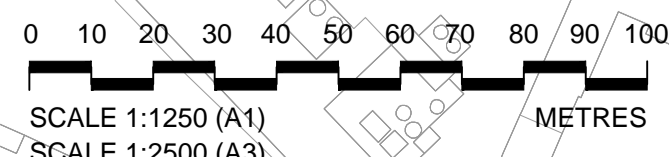
CH2M HILL
 1 The Square Temple Quay Bristol
 BS1 6DG
 Tel +44 (0)117 910 2580
 Fax +44 (0)117 910 2581
 www.ch2m.com

ch2m

THE PORTISHEAD BRANCH LINE (METROWEST PHASE 1) ORDER
 PUBLIC RIGHT OF WAY PLANS
 SHEET 2A
 PORTISHEAD 2

Drawn by: FG	Chk: 14/01/2019
Checked by: KS	Chk: 14/01/2019
Approved by: ADL	Chk: 14/01/2019

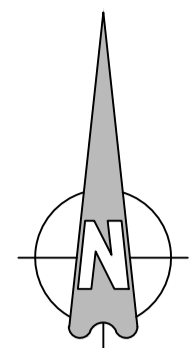
674946.BQ.42.01-558 F
 Drawing Scale: 1:2500 @ A3




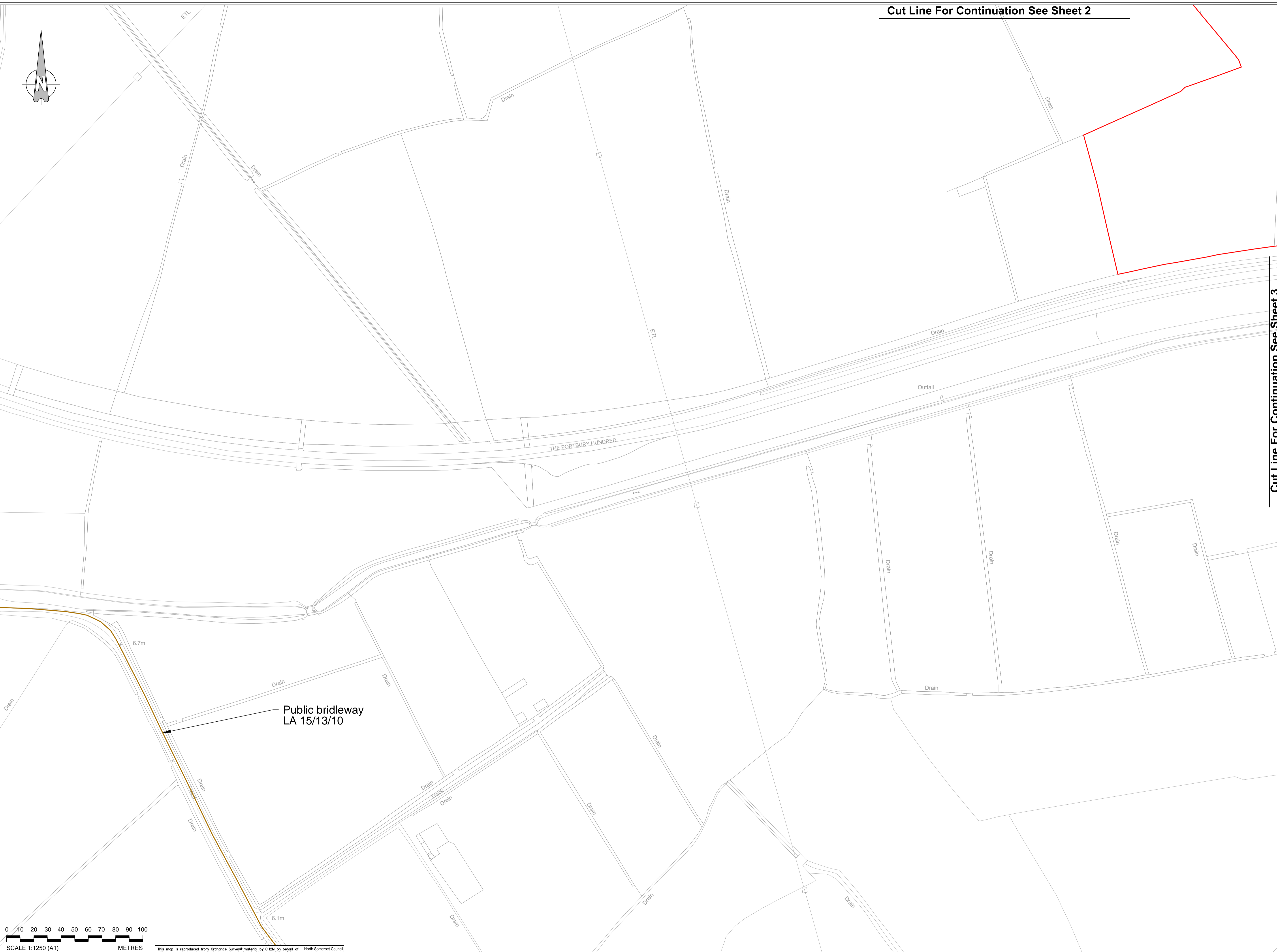
This map is reproduced from Ordnance Survey material by CH2M on behalf of with the permission of the Controller of Her Majesty's Stationery Office. © Crown copyright. Unauthorised reproduction infringes Crown copyright and may lead to prosecution or civil proceedings. Licence Number: 100023397

Cut Line For Continuation See Sheet 2

Key:
— Order Limits
— Public rights of way



Cut Line For Continuation See Sheet 3



This map is reproduced from Ordnance Survey material by CH2M on behalf of North Somerset Council with the permission of the Controller of Her Majesty's Stationery Office. © Crown copyright. Unauthorised reproduction infringes Crown copyright and may lead to prosecution or civil proceedings. Licence Number: 100023397

F	FG	ADL	ADL	08/11/2019
Sheet 1 Issued				
E	FG	ADL	ADL	11/10/2019
Rev Line Updated				
D	CHP	ADL	ADL	09/08/2019
Minor Amendments				
C	FG	KS	ADL	31/07/2019
Rev Line & Closures Updated				
B	FG	KS	ADL	18/04/2019
Footpath & Bridleway Names Added & Rev Line Updated				
A	FG	KS	ADL	14/01/2019
First Issue				
Rev	By	Chkd	Approved	Date

travelwest
Travelwest is a registered trademark of Travelwest Limited. All other trademarks are the property of their respective owners.

CH2M HILL
 1 The Square Temple Quay Bristol
 BS1 6QG
 Tel +44 (0)117 910 2580
 Fax +44 (0)117 910 2581
 www.ch2m.com

ch2m

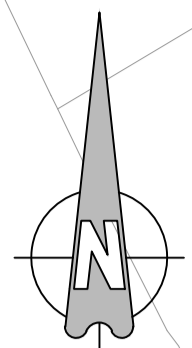
Project
THE PORTISHEAD BRANCH LINE (METROWEST PHASE 1) ORDER

Drawing
PUBLIC RIGHT OF WAY PLANS SHEET 2B SHEEPWAY 2

Drawn by: FG	Chk: 14/01/2019
Checked by: KS	Chk: 14/01/2019
Approved by: ADL	Chk: 14/01/2019

674946.BQ.42.01-559 F

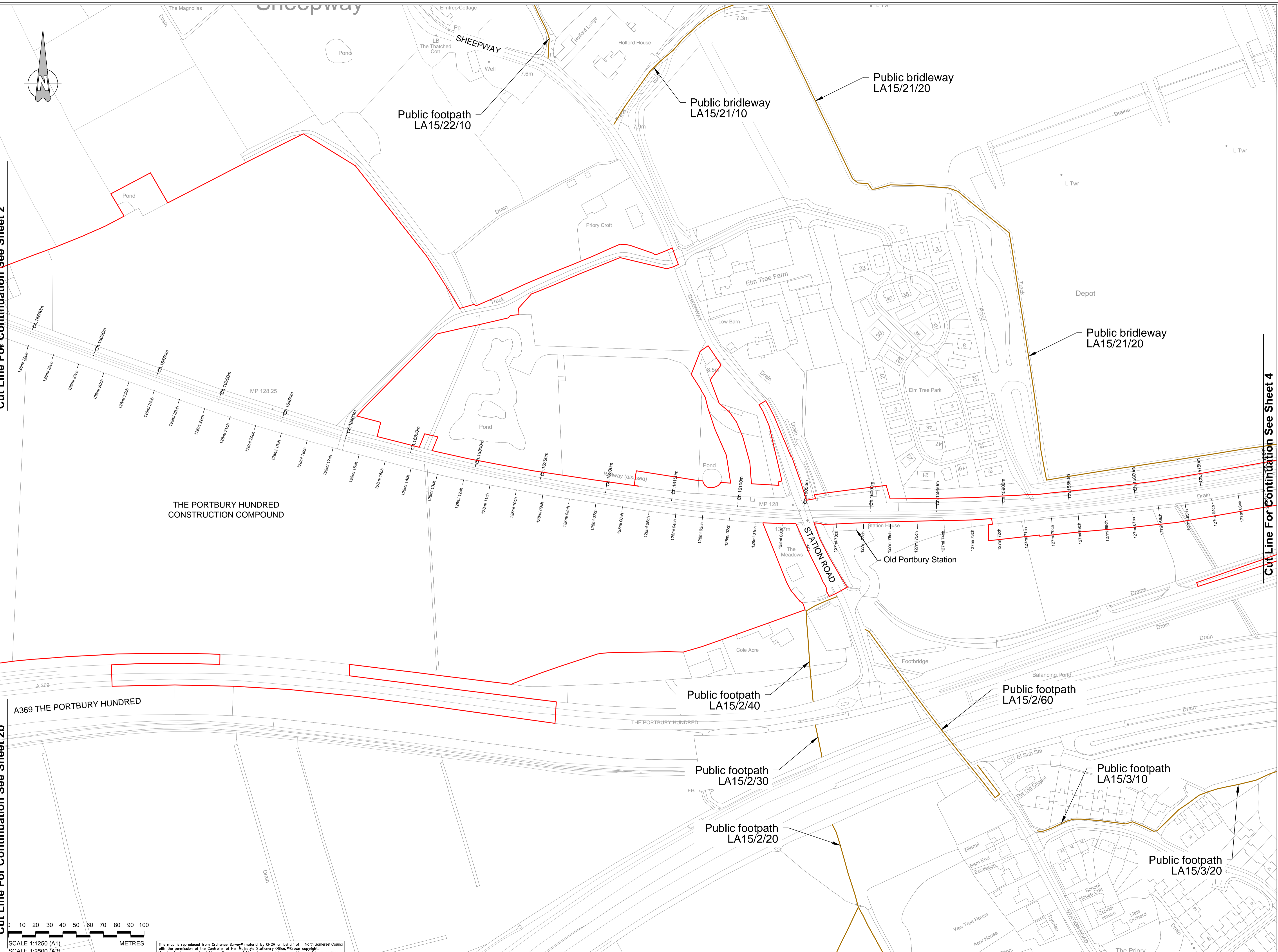
Drawing Scale: 1:2500 @ A3



Key:
Order Limits
Public rights of way

Cut Line For Continuation See Sheet 2

Cut Line For Continuation See Sheet 4



THE PORTBURY HUNDRED CONSTRUCTION COMPOUND

A369 THE PORTBURY HUNDRED

SCALE 1:1250 (A1)
SCALE 1:2500 (A3)
METRES

This map is reproduced from Ordnance Survey material by CH2M on behalf of North Somerset Council with the permission of the Controller of Her Majesty's Stationery Office. © Crown copyright. Unauthorised reproduction infringes Crown copyright and may lead to prosecution or civil proceedings. Licence Number: 10002337

F	FG	ADL	ADL	08/11/2019
Sheet 1 Added				
E	FG	ADL	ADL	11/10/2019
Rev Line Updated				
D	OVP	ADL	ADL	09/08/2019
Minor Amendments				
C	FG	KS	ADL	31/07/2019
Rev Line & Cadres Updated				
B	FG	KS	ADL	18/04/2019
Footpath & Brideway Names Added & Rev Line Updated				
A	FG	KS	ADL	14/01/2019
Foot Issue				
Rev	By	Chkd	Approved	Date

travelwest
CH2M HILL
1 The Square Temple Quay Bristol
BS1 6DG
Tel +44 (0)117 910 2580
Fax +44 (0)117 910 2581
www.ch2m.com

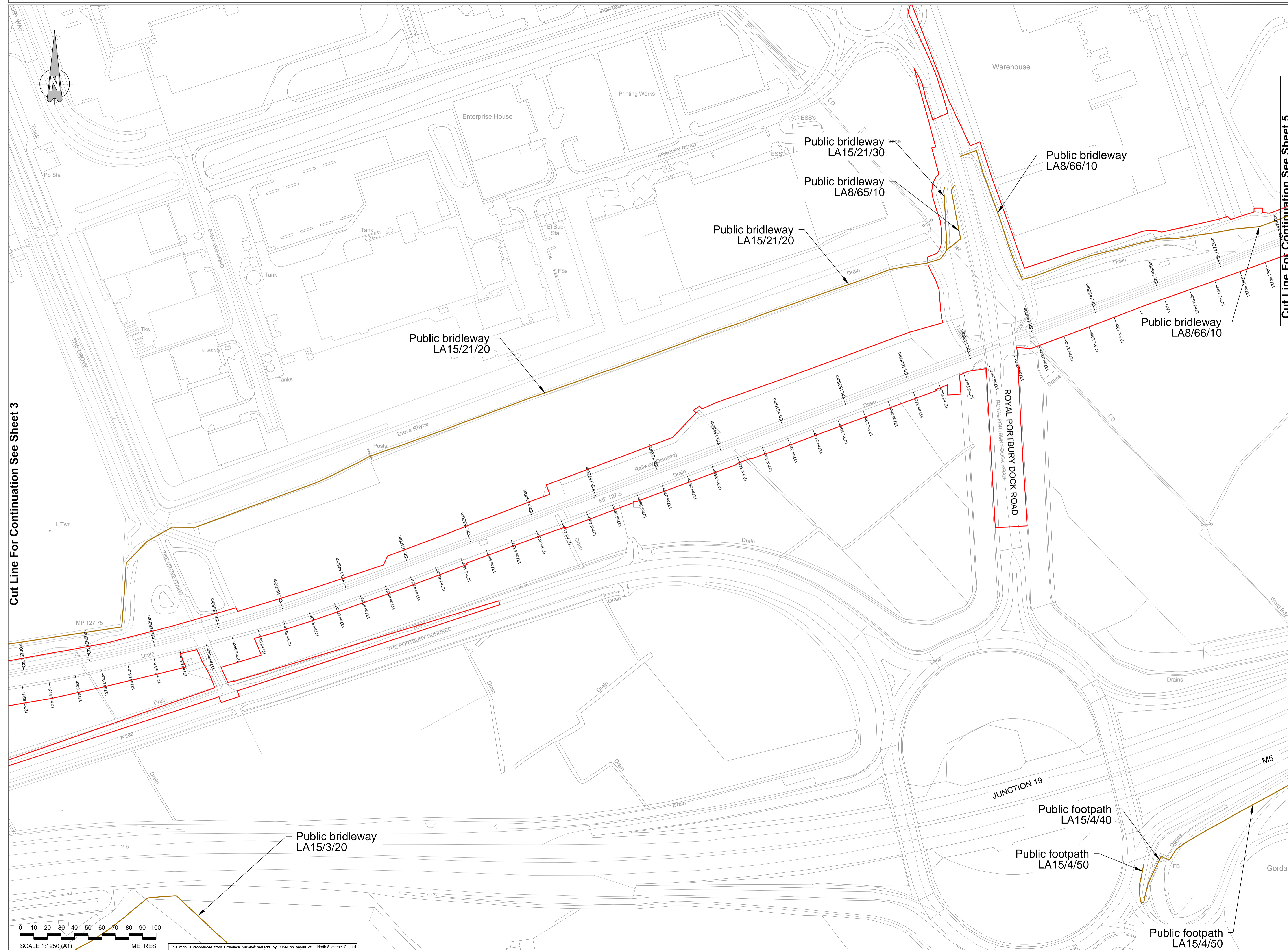
ch2m

THE PORTISHEAD BRANCH LINE (METROWEST PHASE 1) ORDER
PUBLIC RIGHT OF WAY PLANS
SHEET 3
OLD PORTBURY STATION

Drawn by	FG	08/11/2019
Checked by	KS	08/11/2019
Approved by	ADL	08/11/2019

674946.BQ.42.01-543 F
Drawing Scale: 1:2500 @ A3

Key:
— Order Limits
— Public rights of way



F	FG	ADL	ADL	08/11/2019
Sheet 1 Added				
E	FG	ADL	ADL	11/10/2019
Red Line Updated				
D	OHP	ADL	ADL	09/08/2019
Minor Amendments				
C	FG	KS	ADL	31/07/2019
Red Line & Closures Updated				
B	FG	KS	ADL	18/04/2019
Footpath & Bridleway Names Added & Red Line Updated				
A	FG	KS	ADL	14/01/2019
First Issue				
Rev	By	Chkd	Apprd	Date

travelwest
Travelwest is a registered trademark of Travelwest Limited. All other trademarks are the property of their respective owners.

CH2M HILL
 1 The Square Temple Quay Bristol
 BS1 6DG
 Tel +44 (0)117 910 2580
 Fax +44 (0)117 910 2581
 www.ch2m.com

ch2m
CH2M HILL

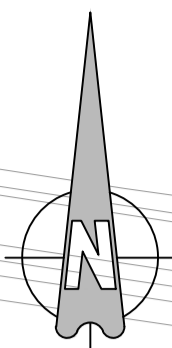
THE PORTISHEAD BRANCH LINE (METROWEST PHASE 1) ORDER
 PUBLIC RIGHT OF WAY PLANS
 SHEET 4
 JUNCTION 19

Drawn by:	FG	Chk'd:	KS	Date:	14/01/2019
Checked by:	KS	App'd:	ADL	Date:	14/01/2019
Approved by:	ADL	Date:	14/01/2019		

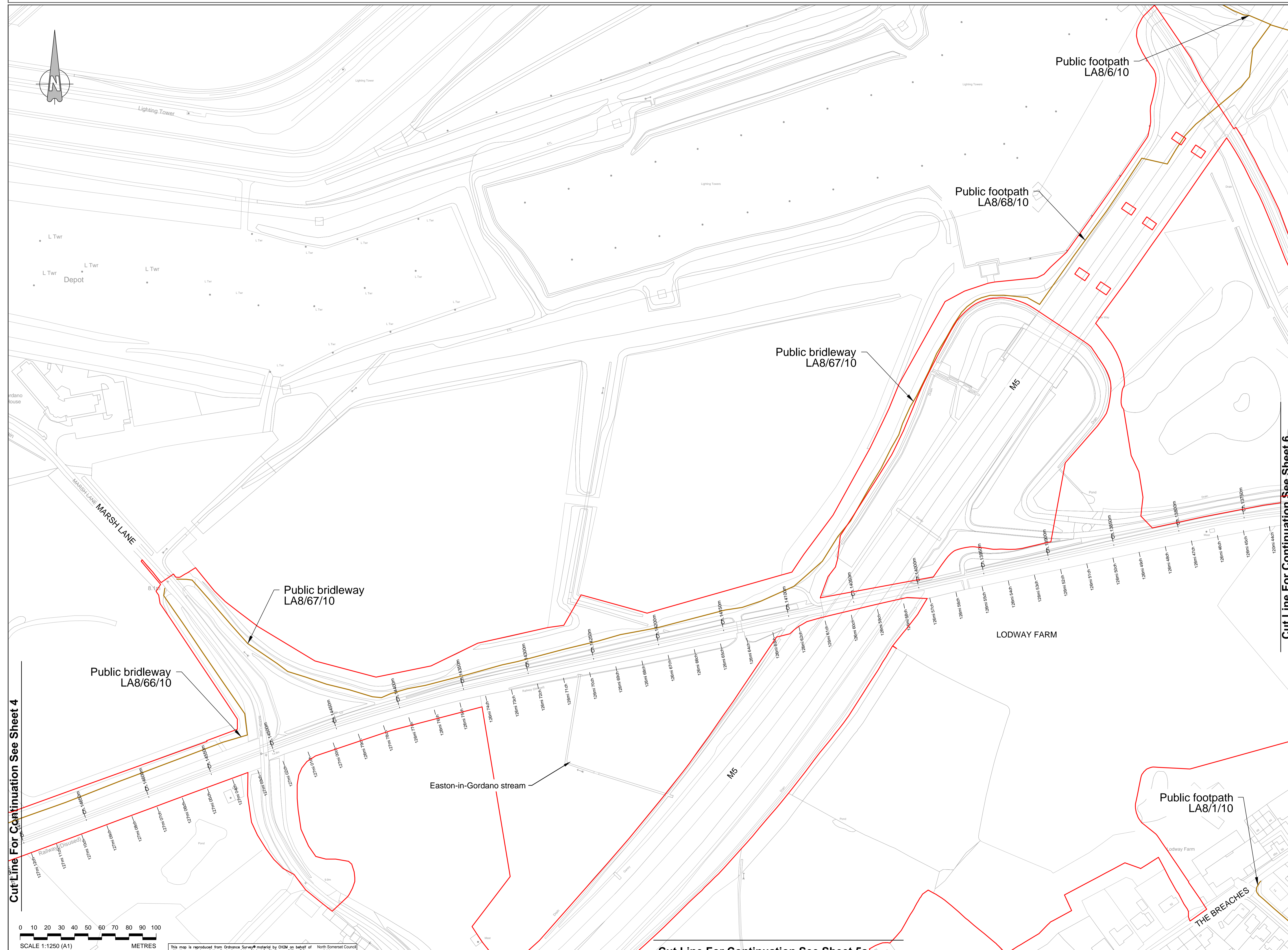
674946.BQ.42.01-544 F
 Drawing Scale: 1:2500 @ A3

0 10 20 30 40 50 60 70 80 90 100
 METRES
 SCALE 1:1250 (A1)
 SCALE 1:2500 (A3)

This map is reproduced from Ordnance Survey material by CH2M on behalf of North Somerset Council with the permission of the Controller of Her Majesty's Stationery Office. © Crown copyright. Unauthorised reproduction infringes Crown copyright and may lead to prosecution or civil proceedings. Licence Number: 100023397



Key:
— Order Limits
— Public rights of way



Cut Line For Continuation See Sheet 6

Cut Line For Continuation See Sheet 4

F	FG	ADL	ADL	08/11/2019
Sheet 1 Added				
E	FG	ADL	ADL	11/10/2019
Ref Line Updated				
D	OHP	ADL	ADL	09/08/2019
Minor Amendments				
C	FG	KS	ADL	31/07/2019
Ref Line & Closures Updated				
B	FG	KS	ADL	18/04/2019
Footpath & Bridleway Names Added & Ref Line Updated				
A	FG	KS	ADL	14/01/2019
First Issue				
Rev	By	Chkd	Approved	Date

travelwest
THE PORTISHEAD BRANCH LINE (METROWEST PHASE 1) ORDER

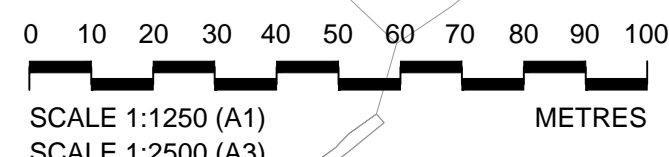
CH2M HILL
 1 The Square Temple Quay Bristol
 BS1 6DG
 Tel +44 (0)117 910 2580
 Fax +44 (0)117 910 2581
 www.ch2m.com

ch2m
THE PORTISHEAD BRANCH LINE (METROWEST PHASE 1) ORDER

PUBLIC RIGHT OF WAY PLANS
 SHEET 5
 M5 OVERBRIDGE

Drawn by	FG	Chk	ADL	Date	14/01/2019
Checked by	KS	Chk	ADL	Date	14/01/2019
Approved by	ADL	Chk	ADL	Date	14/01/2019

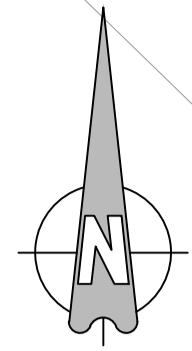
674946.BQ.42.01-545 F
 Drawing Scale: 1:2500 @ A3



This map is reproduced from Ordnance Survey material by CH2M on behalf of North Somerset Council with the permission of the Controller of Her Majesty's Stationery Office. © Crown copyright. Unauthorised reproduction infringes Crown copyright and may lead to prosecution or civil proceedings. Licence Number: 10002397

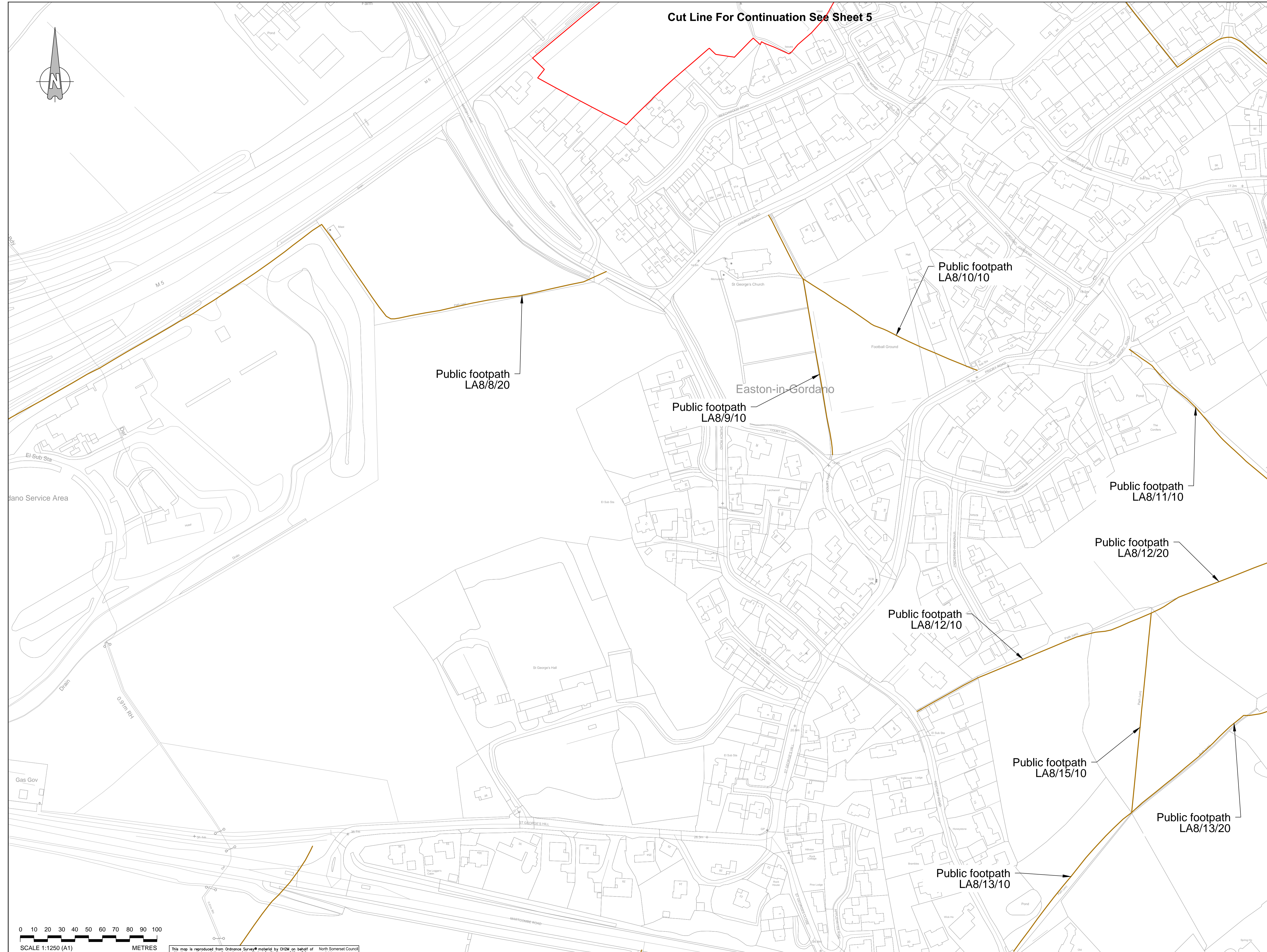
Cut Line For Continuation See Sheet 5a

Cut Line For Continuation See Sheet 5



Key:

- Order Limits
- Public rights of way



F	FG	ADL	ADL	08/11/2019
Sheet 1 Issue				
E	FG	ADL	ADL	11/10/2019
Ref Line Updated				
D	OHP	ADL	ADL	09/08/2019
Minor Amendments				
C	FG	KS	ADL	31/07/2019
Ref Line & Closures Updated				
B	FG	KS	ADL	18/04/2019
Footpath & Bridging Names Added & Ref Line Updated				
A	FG	KS	ADL	14/01/2019
First Issue				
Rev	By	Chkd	Apprd	Date

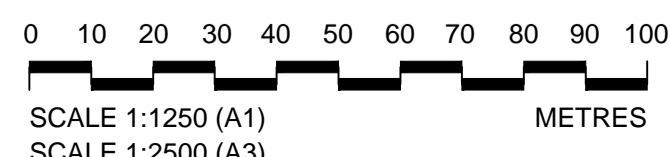
travelwest
 CH2M HILL
 1 The Square Temple Quay Bristol
 BS1 6DG
 Tel +44 (0)117 910 2580
 Fax +44 (0)117 910 2581
 www.ch2m.com

ch2m

THE PORTISHEAD BRANCH LINE (METROWEST PHASE 1) ORDER
 PUBLIC RIGHT OF WAY PLANS
 SHEET 5A
 EASTON-IN-GORDANO

Drawn by: EJD	Site: 14/01/2019
Checked by: KS	Site: 14/01/2019
Approved by: ADL	Site: 14/01/2019

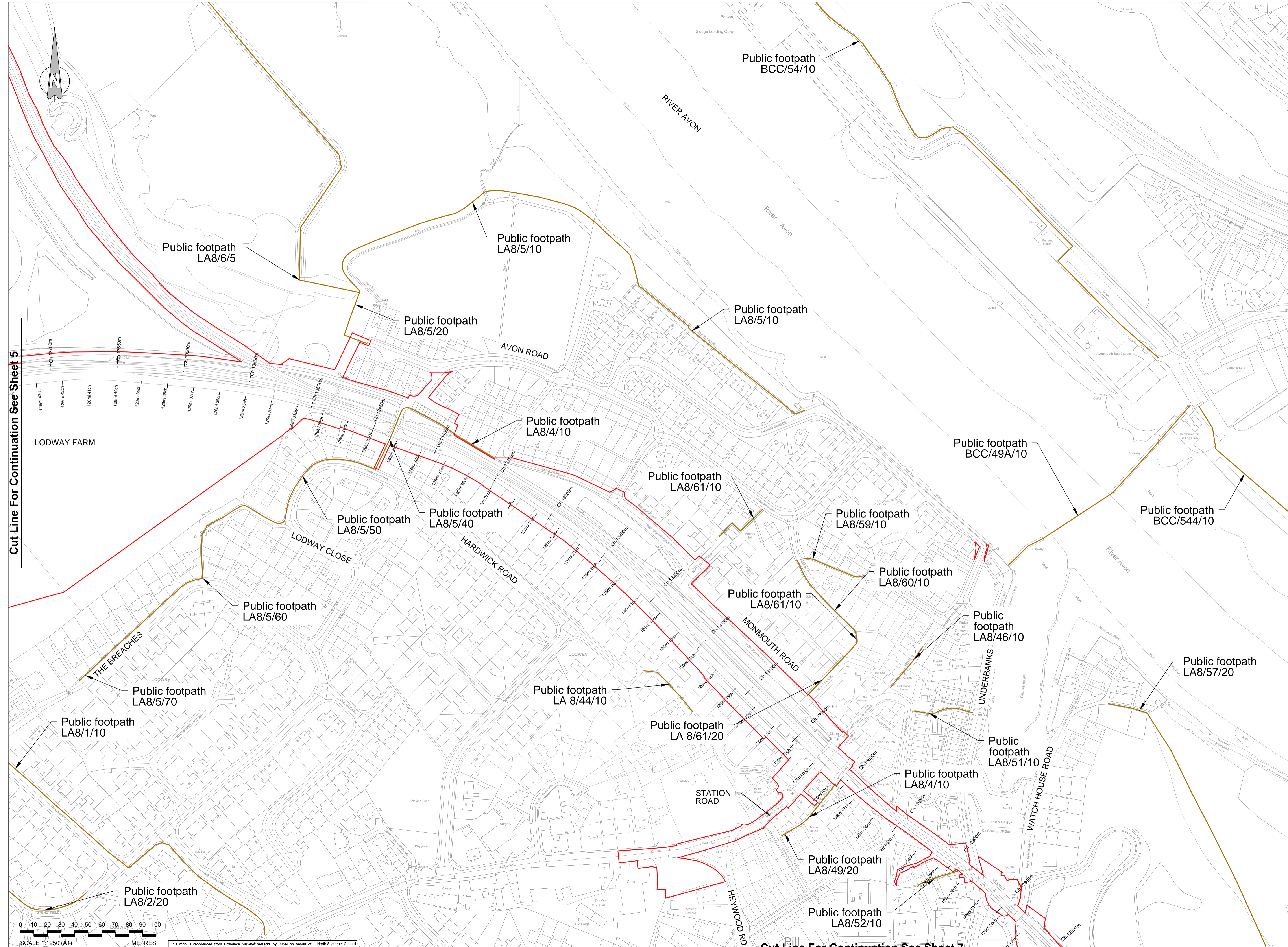
674946.BQ.42.01-560 F
 Drawing Scale: 1:2500 @ A3



This map is reproduced from Ordnance Survey material by CH2M on behalf of North Somerset Council with the permission of the Controller of Her Majesty's Stationery Office. © Crown copyright. Unauthorised reproduction infringes Crown copyright and may lead to prosecution or civil proceedings. Licence Number: 100023397

Key:

- Order Limits
- Public rights of way



F	FG	ADL	ADL	09/11/2019
Sheet 1 Added				
E	FG	ADL	ADL	11/10/2019
Ref Line Updated				
D	OHP	ADL	ADL	09/08/2019
Minor Amendments				
C	FG	KS	ADL	31/07/2019
Ref Line & Orders Updated				
B	FG	KS	ADL	18/04/2019
Footpath & Ordnance Names Added & Ref Line Updated				
A	FG	KS	ADL	14/01/2019
First Issue				
Rev	By	Chkd	Apprd	Date

travelwest
 CH2M HILL
 1 The Square Temple Quay Bristol
 BS1 6DG
 Tel +44 (0)117 910 2580
 Fax +44 (0)117 910 2581
 www.ch2m.com

ch2m

THE PORTISHEAD BRANCH LINE (METROWEST PHASE 1) ORDER

PUBLIC RIGHT OF WAY PLANS SHEET 6 PILL

Drawn By: FG Date: 14/01/2019
 Checked By: KS Date: 14/01/2019
 Approved: ADL Date: 14/01/2019

674946.BQ.42.01-546 F
 Drawing Scale: 1:2500 @ A3

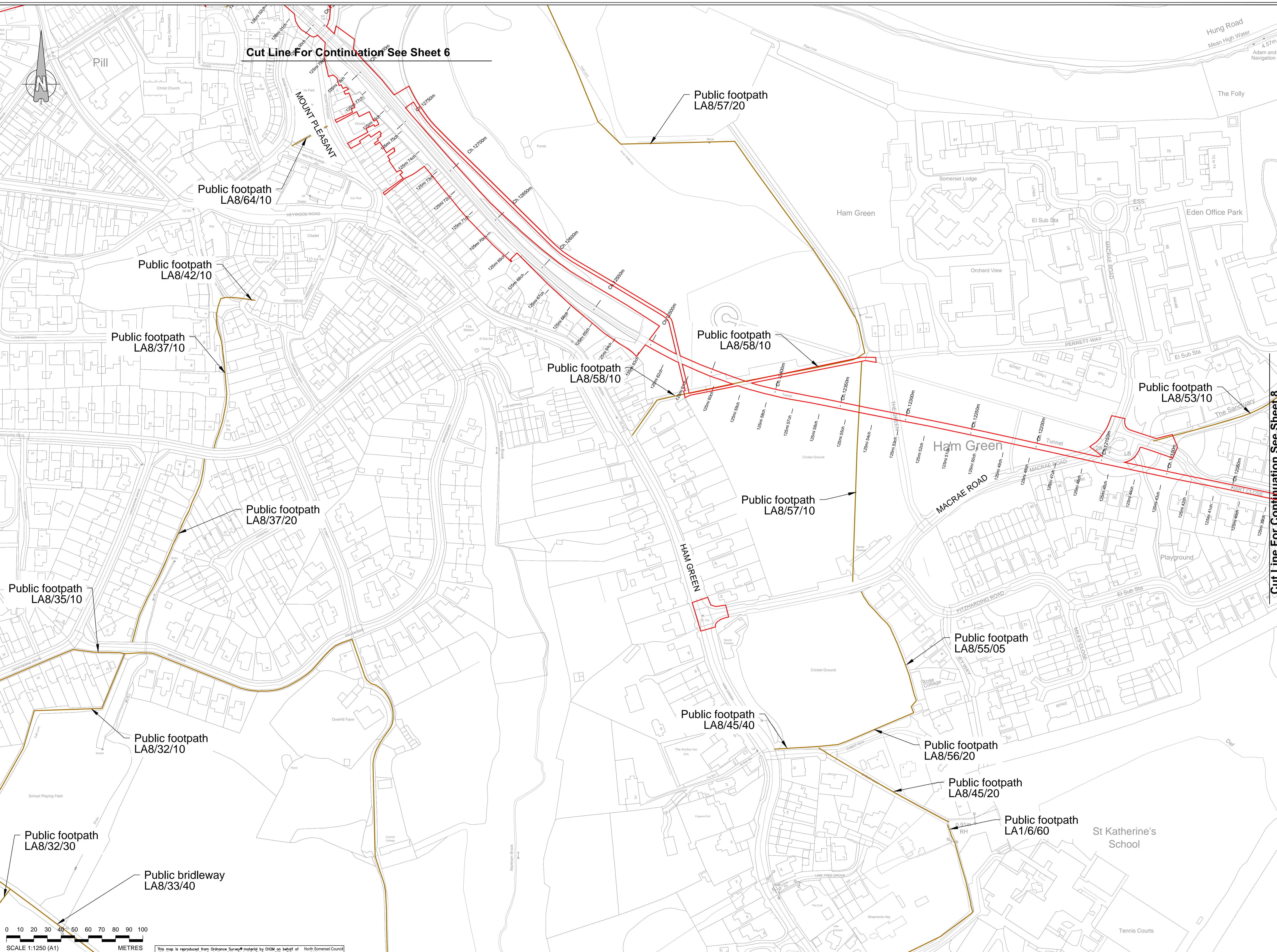
Cut Line For Continuation See Sheet 5

Cut Line For Continuation See Sheet 7

SCALE 1:1250 (A1)
SCALE 1:2500 (A3)
METRES

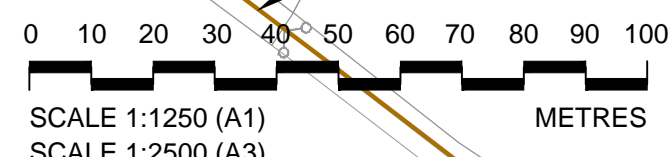
This map is reproduced from Ordnance Survey material by CH2M on behalf of with the permission of the Controller of Her Majesty's Stationery Office, © Crown copyright. Unauthorised reproduction infringes Crown copyright and may lead to prosecution or civil proceedings. Licence Number: 100023397

Key:
— Order Limits
— Public rights of way



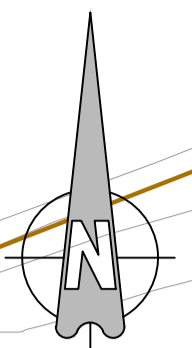
Cut Line For Continuation See Sheet 6

Cut Line For Continuation See Sheet 8

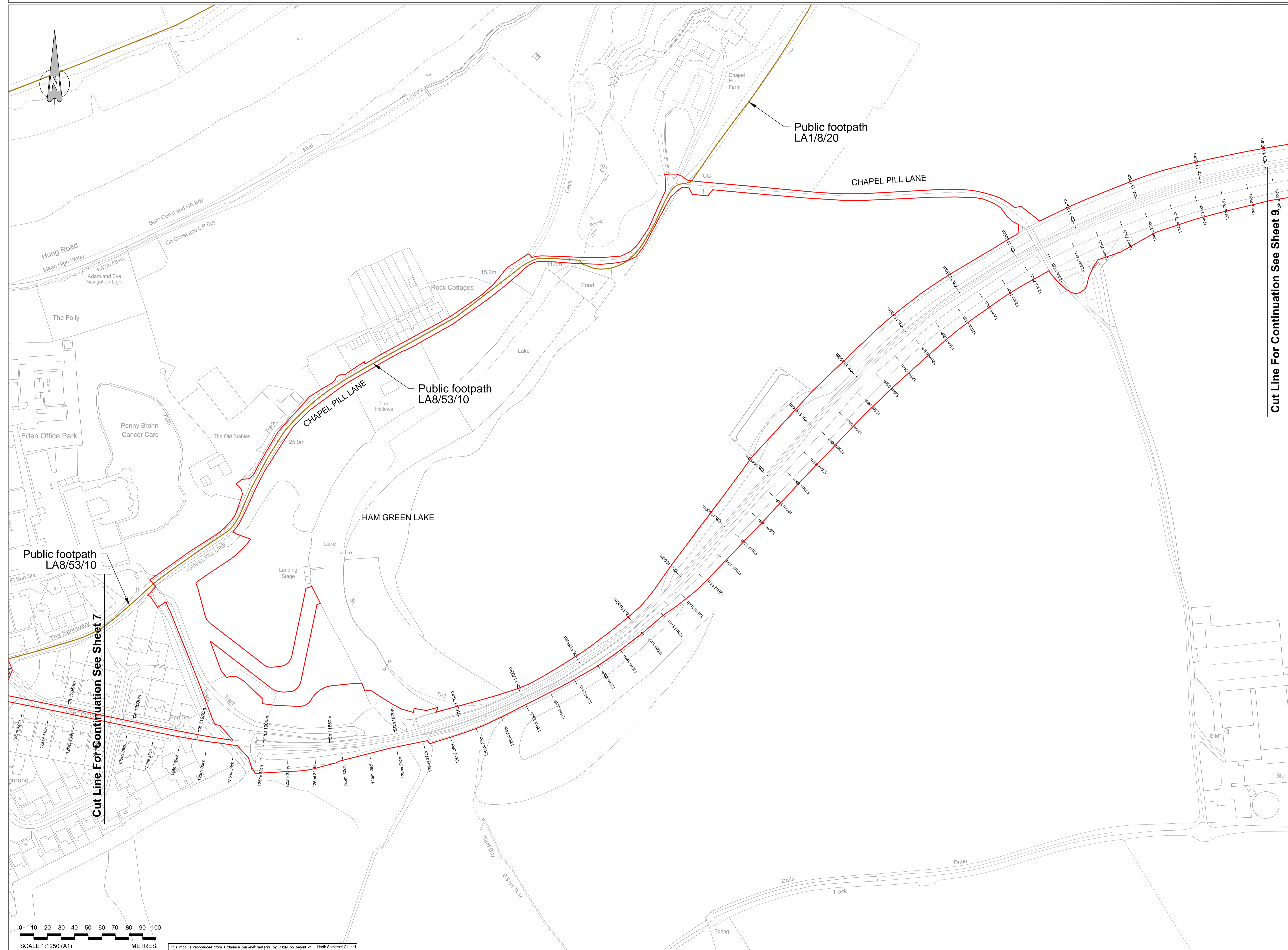


This map is reproduced from Ordnance Survey material by CH2M on behalf of North Somerset Council with the permission of the Controller of Her Majesty's Stationery Office. Crown copyright. Unauthorised reproduction infringes Crown copyright and may lead to prosecution or civil proceedings. Licence Number: 100023397

F	FG	ADL	ADL	08/11/2019
Sheet 1 Added				
E	FG	ADL	ADL	11/10/2019
Ref Line Updated				
D	OVP	ADL	ADL	09/08/2019
Minor Amendments				
C	FG	KS	ADL	31/07/2019
Ref Line & Orders Updated				
B	FG	KS	ADL	18/04/2019
Footpath & Bridleway Names Added & Ref Line Updated				
A	FG	KS	ADL	14/01/2019
Ref Issue				
Rev	By	Chkd	Apprd	Date
CH2M HILL 1 The Square Temple Quay Bristol BS1 6DG Tel +44 (0)117 910 2580 Fax +44 (0)117 910 2581 www.ch2m.com				
THE PORTISHEAD BRANCH LINE (METROWEST PHASE 1) ORDER PUBLIC RIGHT OF WAY PLANS SHEET 7 HAM GREEN				
Drawn by	FG	ADL	ADL	14/01/2019
Checked by	KS	ADL	ADL	14/01/2019
Approved by	ADL	ADL	ADL	14/01/2019
Drawing Number: 674946.BQ.42.01-547 F Drawing Scale: 1:2500 @ A3				



Key:
— Order Limits
— Public rights of way



Cut Line For Continuation See Sheet 9

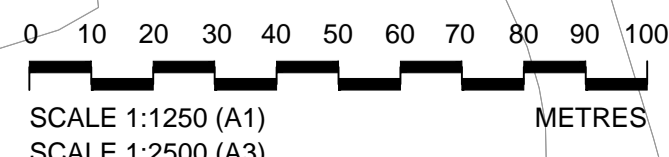
Public footpath LA8/53/10

Public footpath LA8/53/10

Public footpath LA1/8/20

Public footpath LA8/53/10

Cut Line For Continuation See Sheet 7



This map is reproduced from Ordnance Survey material by CH2M on behalf of the permission of the Controller of Her Majesty's Stationery Office. © Crown copyright. Unauthorised reproduction infringes Crown copyright and may lead to prosecution or civil proceedings. Licence Number: 100023397

F	FG	ADL	ADL	08/11/2019
Sheet 1 Added				
E	FG	ADL	ADL	11/10/2019
Reel Line Updated				
D	OHP	ADL	ADL	09/08/2019
Minor Amendments				
C	FG	KS	ADL	31/07/2019
Reel Line & Closures Updated				
B	FG	KS	ADL	18/04/2019
Footpath & Brideway Names Added & Reel Line Updated				
A	FG	KS	ADL	14/01/2019
Reel Issue				
Rev	By	Chkd	Apprd	Date

travelwest
THE PORTISHEAD BRANCH LINE (METROWEST PHASE 1) ORDER

CH2M HILL
 1 The Square Temple Quay Bristol
 BS1 6DG
 Tel +44 (0)117 910 2580
 Fax +44 (0)117 910 2581
 www.ch2m.com

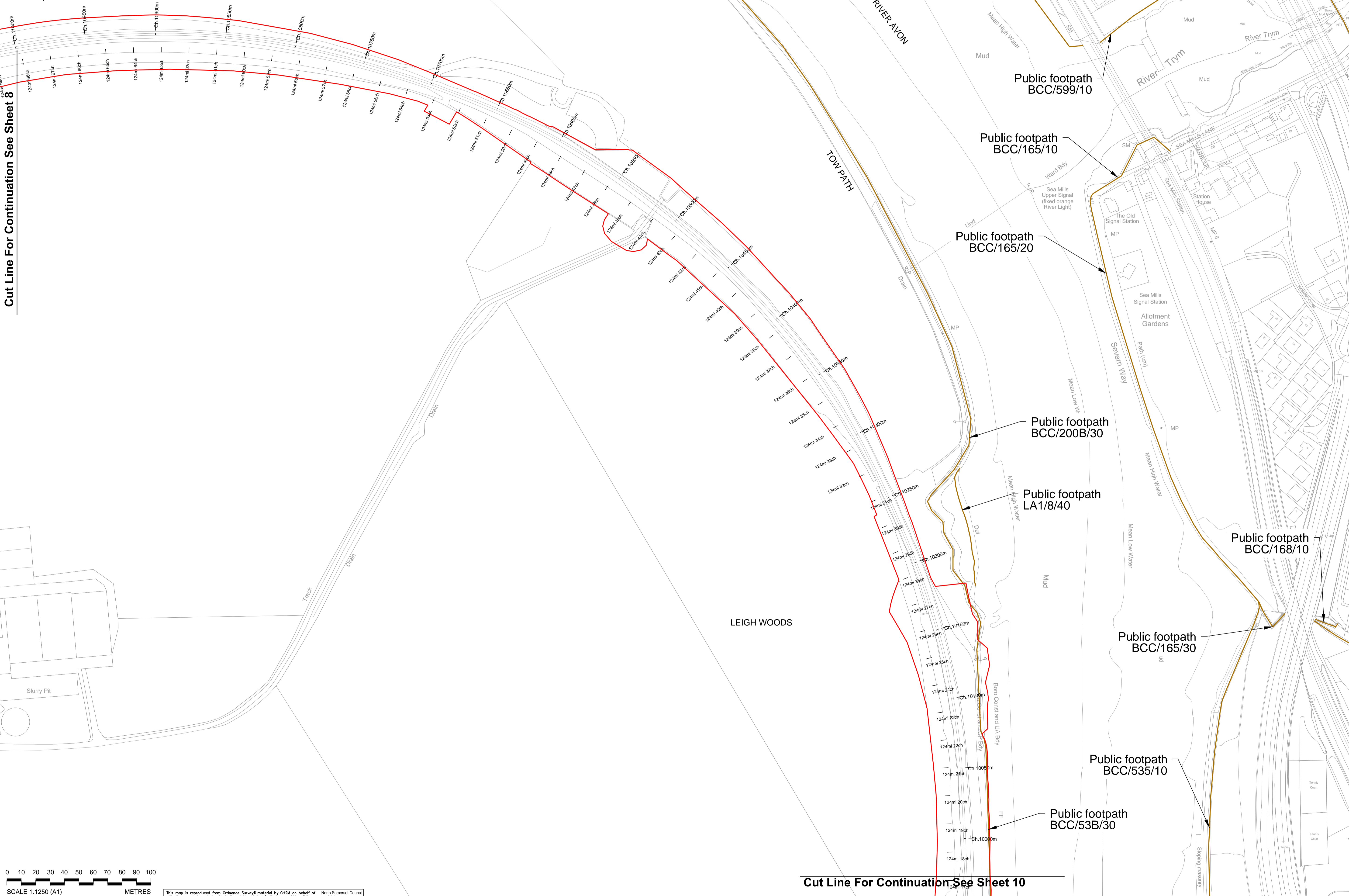
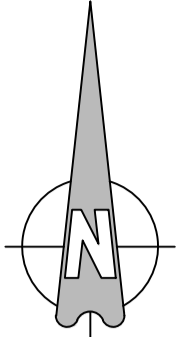
ch2m

THE PORTISHEAD BRANCH LINE (METROWEST PHASE 1) ORDER
 PUBLIC RIGHT OF WAY PLANS
 SHEET 8
 CHAPEL PILL

Drawn by	FG	Chk	KS	Date	14/01/2019
Checked by	KS	Chk	ADL	Date	14/01/2019
Approved by	ADL	Chk	ADL	Date	14/01/2019

674946.BQ.42.01-548 F
 Drawing Scale: 1:2500 @ A3

Cut Line For Continuation See Sheet 8



Cut Line For Continuation See Sheet 10

Key:
— Order Limits
— Public rights of way

0 10 20 30 40 50 60 70 80 90 100
 SCALE 1:1250 (A1)
 SCALE 1:2500 (A3)
 METRES

This map is reproduced from Ordnance Survey material by CH2M on behalf of with the permission of the Controller of Her Majesty's Stationery Office. © Crown copyright. Unauthorised reproduction infringes Crown copyright and may lead to prosecution or civil proceedings. Licence Number: 100023397

F	FG	ADL	ADL	08/11/2019
Sheet 1 Added				
E	FG	ADL	ADL	11/10/2019
Ref Line Updated				
D	OHP	ADL	ADL	09/08/2019
Misc Amendments				
C	FG	KS	ADL	31/07/2019
Ref Line & Closures Updated				
B	FG	KS	ADL	18/04/2019
Footpath & Brideway Names Added & Ref Line Updated				
A	FG	KS	ADL	14/01/2019
Foot Base				
Rev	By	Chkd	Apprvd	Date
Description				

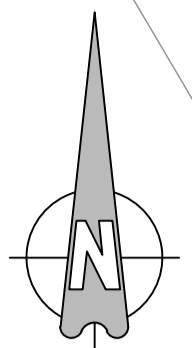
travelwest
 CH2M HILL
 1 The Square Temple Quay Bristol
 BS1 6DG
 Tel +44 (0)117 910 2580
 Fax +44 (0)117 910 2581
 www.ch2m.com

ch2m

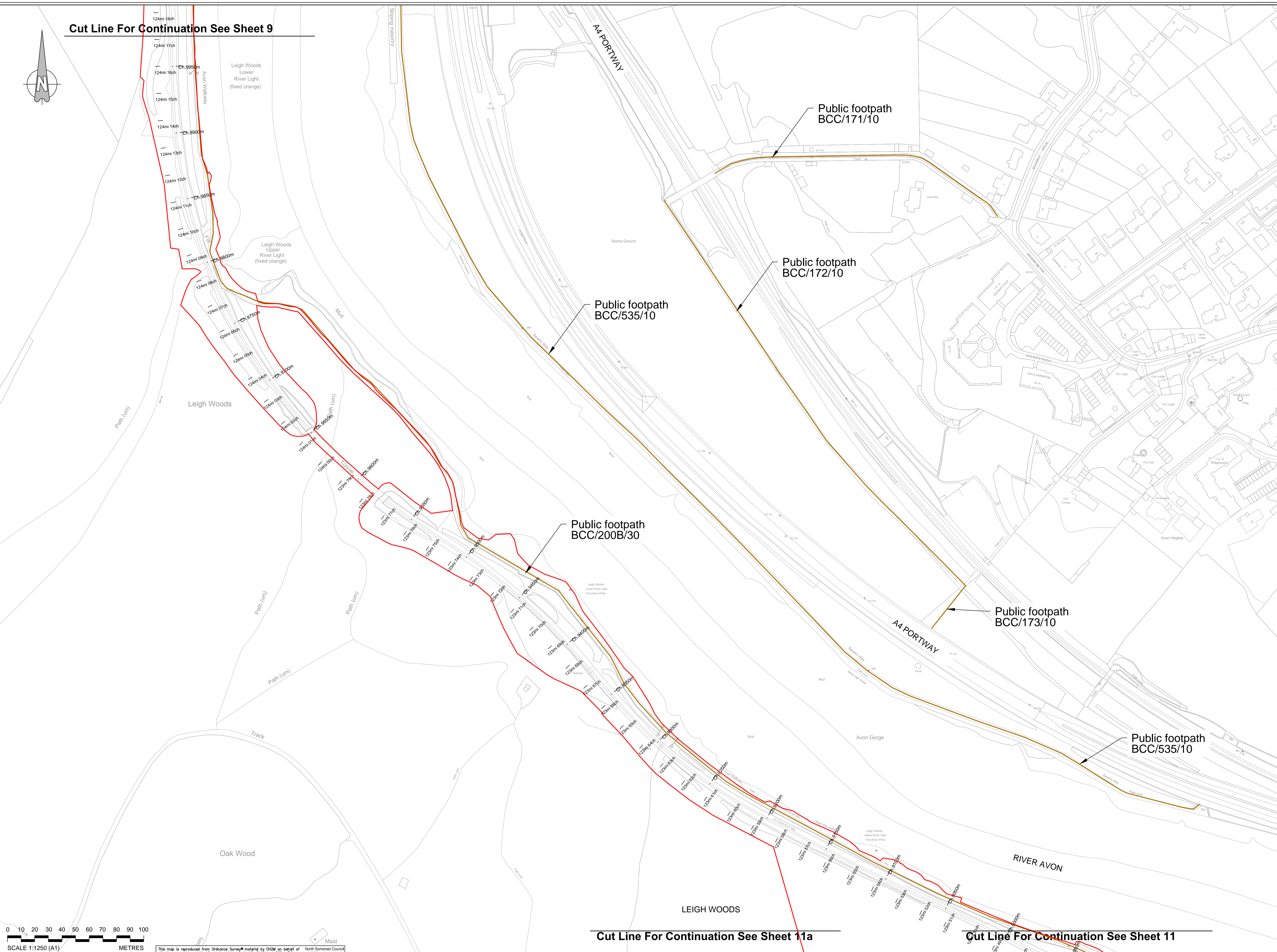
THE PORTISHEAD BRANCH LINE (METROWEST PHASE 1) ORDER
 PUBLIC RIGHT OF WAY PLANS
 SHEET 9
 LEIGH WOODS 1

Drawn by: FG Date: 14/01/2019
 Checked by: KS Date: 14/01/2019
 Approved by: ADL Date: 14/01/2019

674946.BQ.42.01-549 F
 Drawing Scale: 1:2500 @ A3



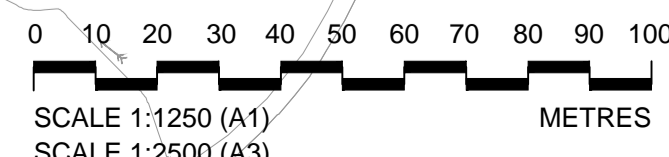
Cut Line For Continuation See Sheet 9



Cut Line For Continuation See Sheet 11a

Cut Line For Continuation See Sheet 11

Key:
— Order Limits
— Public rights of way



This map is reproduced from Ordnance Survey material by CH2M on behalf of North Somerset Council with the permission of the Controller of Her Majesty's Stationery Office, © Crown copyright. Unauthorised reproduction infringes Crown copyright and may lead to prosecution or civil proceedings. Licence Number: 10002337

F	FG	ADL	ADL	08/11/2019
Sheet 1 Added				
E	FG	ADL	ADL	11/10/2019
Red Line Update				
D	OMP	ADL	ADL	06/02/2019
Minor Amendments				
C	FG	KS	ADL	31/07/2019
Red Line & Closures Update				
B	FG	KS	ADL	18/04/2019
Footpath & Brideway Names Added & Red Line Updated				
A	FG	KS	ADL	14/01/2019
First Issue				
Rev	By	Check	Approval	Date

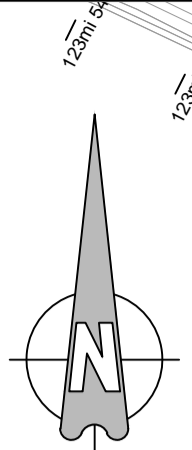
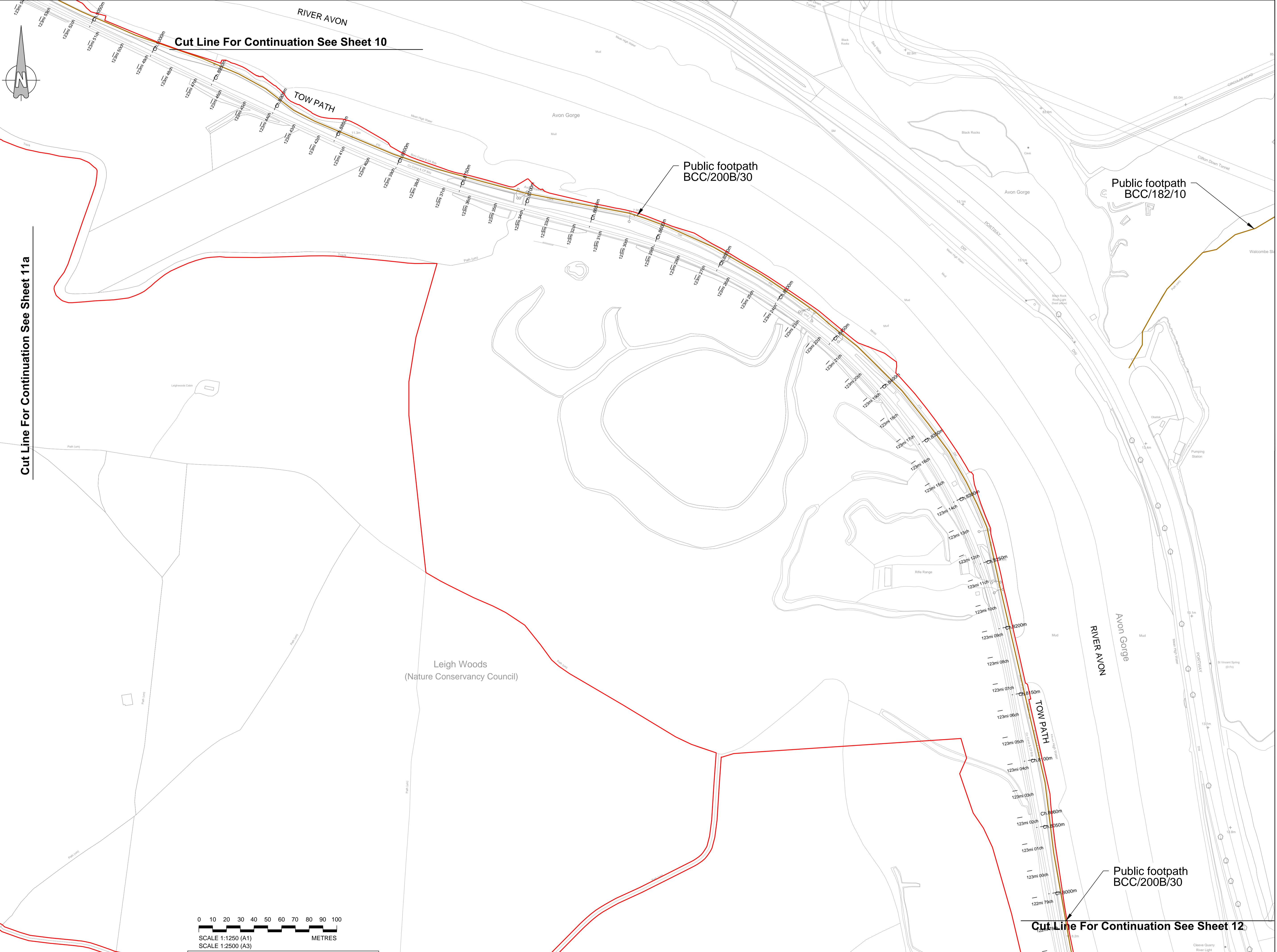
travelwest
 CH2M HILL
 1 The Square Temple Quay Bristol
 BS1 6DG
 Tel +44 (0)117 910 2580
 Fax +44 (0)117 910 2581
 www.ch2m.com

ch2m

Project
 THE PORTISHEAD BRANCH LINE
 (METROWEST PHASE 1)
 ORDER

Drawn by: FG Date: 14/01/2019
 Checked by: KS Date: 14/01/2019
 Approved by: ADL Date: 14/01/2019

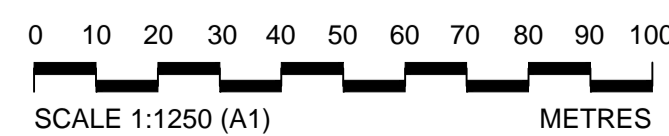
674946.BQ.42.01-550 F
 Drawing Scale: 1:2500 @ A3



Cut Line For Continuation See Sheet 10

Cut Line For Continuation See Sheet 11a

Cut Line For Continuation See Sheet 12



This map is reproduced from Ordnance Survey material by CH2M on behalf of North Somerset Council with the permission of the Controller of Her Majesty's Stationery Office. Crown copyright. Unauthorised reproduction infringes Crown copyright and may lead to prosecution or civil proceedings. Licence Number: 100022387

Key:
— Order Limits
— Public rights of way

F	FG	ADL	ADL	08/11/2019
Sheet 1 Added				
E	FG	ADL	ADL	11/10/2019
Red Line Update				
D	OMP	ADL	ADL	06/09/2019
Minor Amendments				
C	FG	KS	ADL	31/07/2019
Red Line & Callines Update				
B	FG	KS	ADL	16/04/2019
Footpath & Bridleway Names Added & Red Line Update				
A	FG	KS	ADL	14/01/2019
First Issue				
Rev	By	Check	Approval	Date

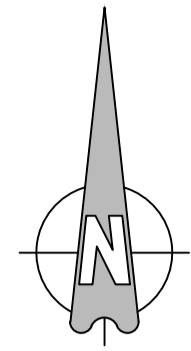
travelwest
 1 The Square Temple Quay Bristol
 BS1 6DG
 Tel +44 (0)117 910 2580
 Fax +44 (0)117 910 2581
 www.ch2m.com

ch2m

Project: THE PORTISHEAD BRANCH LINE (METROWEST PHASE 1) ORDER
 Drawing: PUBLIC RIGHT OF WAY PLANS SHEET 11 LEIGH WOODS 2

Drawn by: FG Date: 14/01/2019
 Checked by: KS Date: 14/01/2019
 Approved by: ADL Date: 14/01/2019

Drawing Number: 674946.BQ.42.01-551 F
 Drawing Scale: 1:2500 @ A3



Cut Line For Continuation See Sheet 10

Public footpath
BCC/200B/30

Cut Line For Continuation See Sheet 11

Leigh Woods
(Nature Conservancy Council)

Cut Line For Continuation See Sheet 11b

Key:
— Order Limits
— Public rights of way

F	FG	ADL	ADL	08/11/2019
Sheet 1 Added				
E	FG	ADL	ADL	11/10/2019
Red Line Updated				
D	OMP	ADL	ADL	08/09/2019
Minor Amendments				
C	FG	KS	ADL	31/07/2019
Red Line & Cullies Updated				
B	FG	KS	ADL	18/04/2019
Footpath & Bridleway Names Added & Red Line Updated				
A	FG	KS	ADL	14/01/2019
First Issue				
Rev	By	Check	Approval	Date

travelwest
South West Planning & Design Services

CH2M HILL
 1 The Square Temple Quay Bristol
 BS1 6DG
 Tel +44 (0)117 910 2580
 Fax +44 (0)117 910 2581
 www.ch2m.com

ch2m

Project
**THE PORTISHEAD BRANCH LINE
 (METROWEST PHASE 1)
 ORDER**

Drawn
**PUBLIC RIGHT OF WAY
 PLANS
 SHEET 11A
 LEIGH WOODS 3**

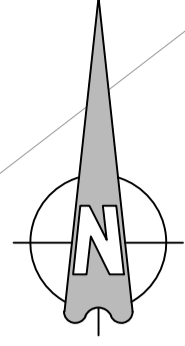
Drawn by	FG	CHK	ADL	14/01/2019
Checked by	KS	CHK	ADL	14/01/2019
Approved by	ADL	CHK	ADL	14/01/2019

Drawing No: **674946.BQ.42.01-561** F
 Drawing Scale: 1:2500 @ A3

Holy Trinity
 0 10 20 30 40 50 60 70 80 90 100
 METRES

SCALE 1:1250 (A1)
 SCALE 1:2500 (A3)

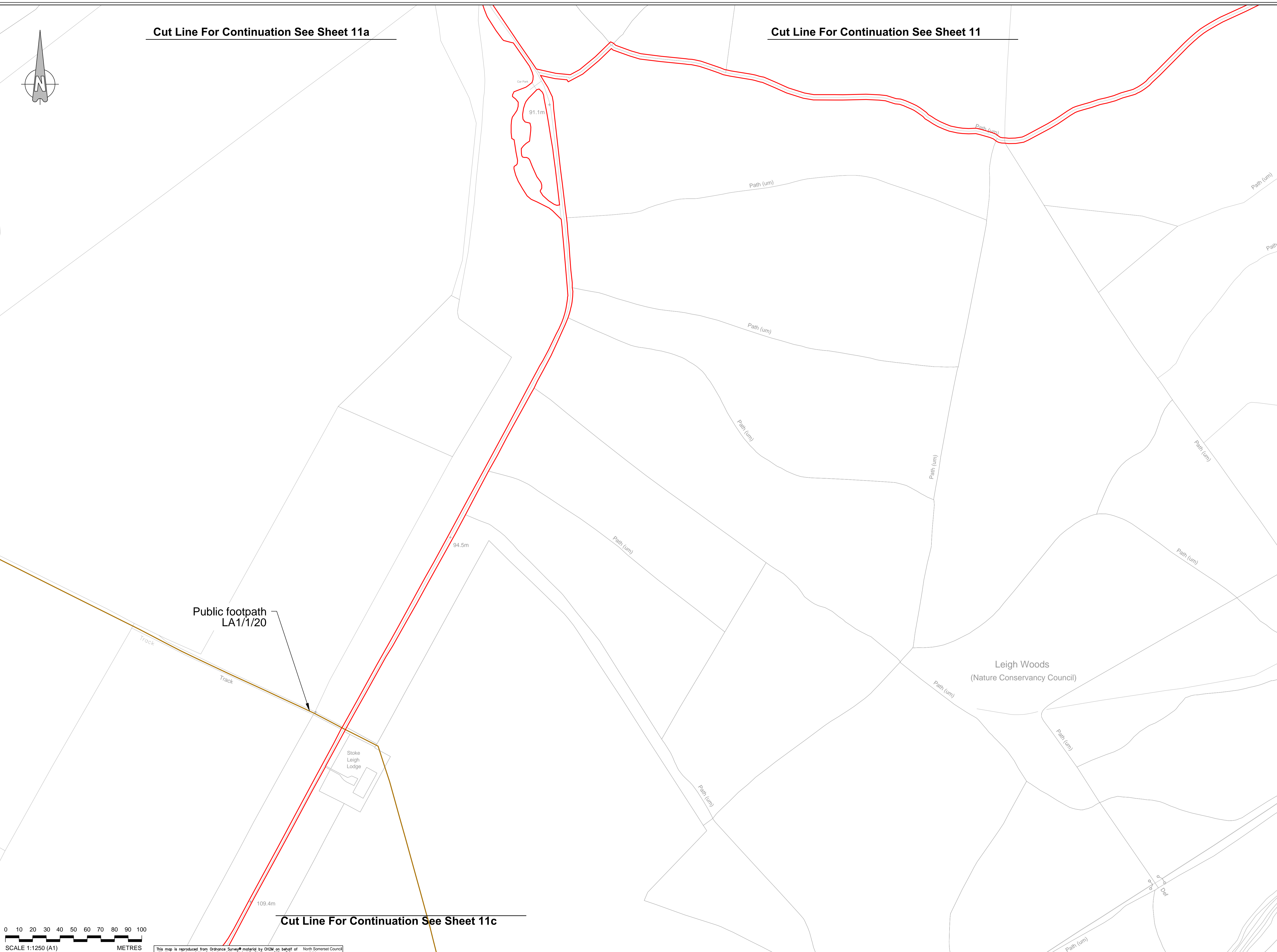
This map is reproduced from Ordnance Survey material by CH2M on behalf of North Somerset Council with the permission of the Controller of Her Majesty's Stationery Office. © Crown copyright. Unauthorised reproduction infringes Crown copyright and may lead to prosecution or civil proceedings. Licence Number: 100023397



Cut Line For Continuation See Sheet 11a

Cut Line For Continuation See Sheet 11

Key:
— Order Limits
— Public rights of way



0 10 20 30 40 50 60 70 80 90 100
 SCALE 1:1250 (A1)
 SCALE 1:2500 (A3)
 METRES

This map is reproduced from Ordnance Survey material by CH2M on behalf of North Somerset Council with the permission of the Controller of Her Majesty's Stationery Office. © Crown copyright. Unauthorised reproduction infringes Crown copyright and may lead to prosecution or civil proceedings. Licence Number: 100023397

Cut Line For Continuation See Sheet 11c

F	FG	ADL	ADL	08/11/2019
Sheet 1 Added				
E	FG	ADL	ADL	11/10/2019
Red Line Updated				
D	OMP	ADL	ADL	06/09/2019
Minor Amendments				
C	FG	KS	ADL	31/07/2019
Red Line & Outlines Updated				
B	FG	KS	ADL	18/04/2019
Footpath & Brideway Names Added & Red Line Updated				
A	FG	KS	ADL	14/01/2019
First Issue				
Rev	By	Check	Approval	Date

travelwest+
 CH2M HILL
 1 The Square Temple Quay Bristol
 BS1 6DG
 Tel +44 (0)117 910 2580
 Fax +44 (0)117 910 2581
 www.ch2m.com

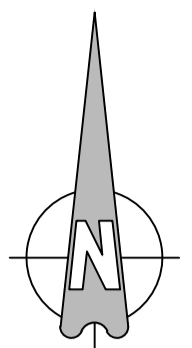
ch2m

Project
 THE PORTISHEAD BRANCH LINE
 (METROWEST PHASE 1)
 ORDER

Drawn
 PUBLIC RIGHT OF WAY
 PLANS
 SHEET 11B
 LEIGH WOODS 4

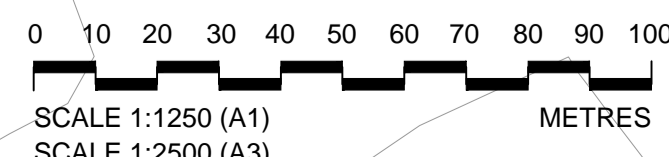
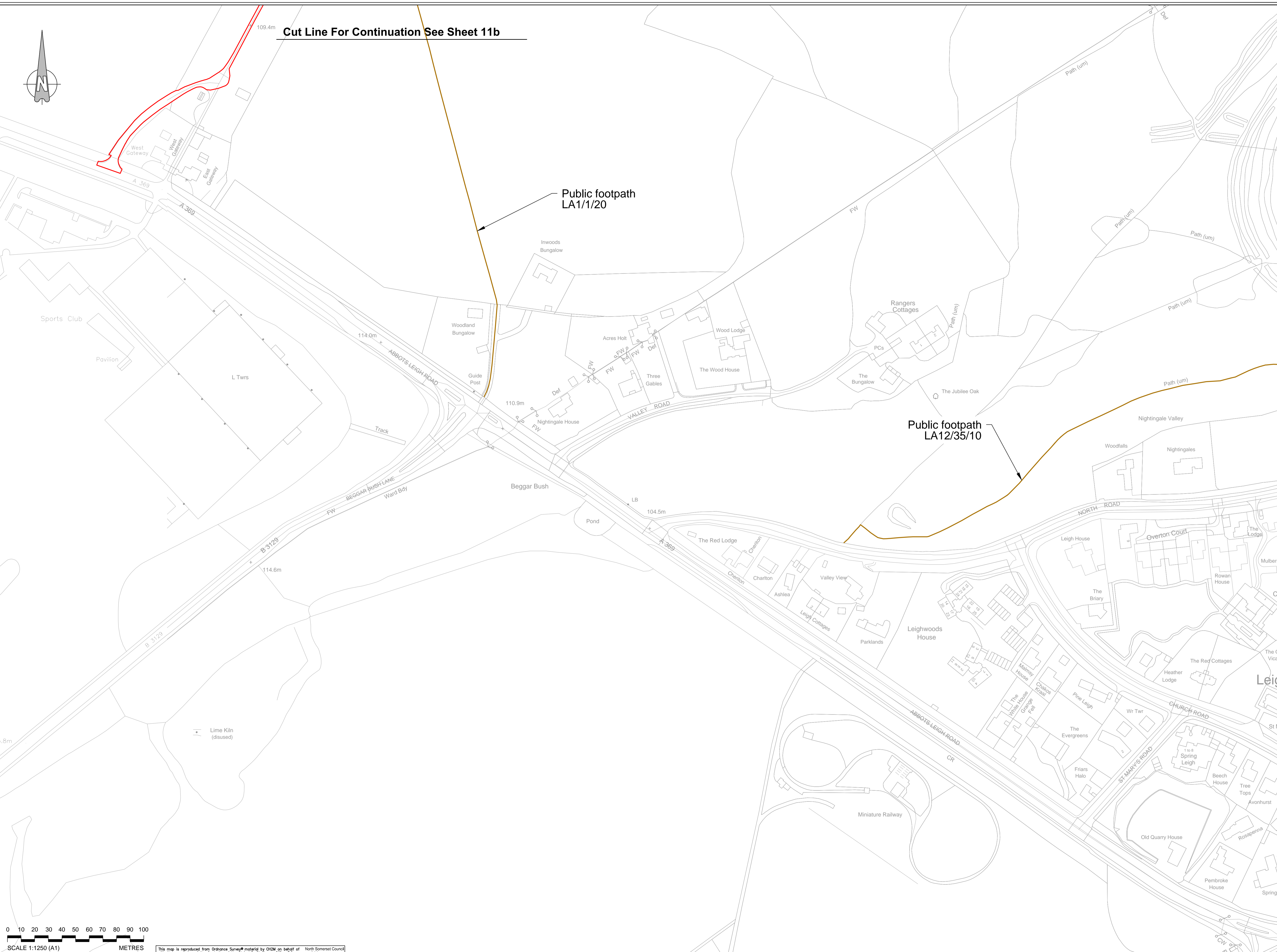
Drawn by	FG	CHKD	ADL	14/01/2019
Checked by	KS	CHKD	ADL	14/01/2019
Approved by	ADL	CHKD	ADL	14/01/2019

Drawing No: **674946.BQ.42.01-562** F
 Drawing Scale: 1:2500 @ A3



Cut Line For Continuation See Sheet 11b

Key:
— Order Limits
— Public rights of way



This map is reproduced from Ordnance Survey material by CH2M on behalf of North Somerset Council with the permission of the Controller of Her Majesty's Stationary Office, © Crown copyright. Unauthorised reproduction infringes Crown copyright and may lead to prosecution or civil proceedings. Licence Number: 100023397

F	FG	ADL	ADL	08/11/2019
Sheet 1 Added				
E	FG	ADL	ADL	11/10/2019
Red Line Updated				
D	OKP	ADL	ADL	08/02/2019
Minor Amendments				
C	FG	KS	ADL	31/07/2019
Red Line & Colours Updated				
B	FG	KS	ADL	18/04/2019
Footpath & Boundary Names Added & Red Line Updated				
A	FG	KS	ADL	14/01/2019
First Issue				
Rev	By	Chkd	Approval	Date

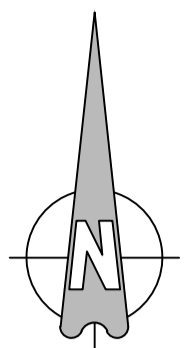
travelwest
 1 The Square Temple Quay Bristol
 BS1 6DG
 Tel +44 (0)117 910 2580
 Fax +44 (0)117 910 2581
 www.ch2m.com

ch2m

Project: **THE PORTISHEAD BRANCH LINE (METROWEST PHASE 1) ORDER**
 Order: **PUBLIC RIGHT OF WAY PLANS SHEET 11C ABBOTS LEIGH ROAD**

Drawn by: FG	Rev: 14/01/2019
Checked by: KS	Rev: 14/01/2019
Approved by: ADL	Rev: 14/01/2019

Drawing No: **674946.BQ.42.01-563** F
 Drawing Scale: 1:2500 @ A3



Cut Line For Continuation See Sheet 11

Public footpath
BCC/200B/30

Public footpath
BCC/266/20

Public footpath
BCC/266/10

Public footpath
BCC/267/10

Public footpath
BCC/269/10

Public footpath
BCC/267/10

Public footpath
BCC/267/20

Public footpath
BCC/268/20

Public footpath
BCC/269/10

Public footpath
BCC/270/10

Public footpath
BCC/269/20

Public footpath
BCC/273/10

Public footpath
BCC/269/30

Public footpath
BCC/273/20

Public footpath
BCC/200B/30

Public footpath
BCC/270/20

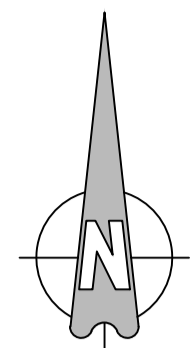
Cut Line For Continuation See Sheet 13

Key:
— Order Limits
— Public rights of way

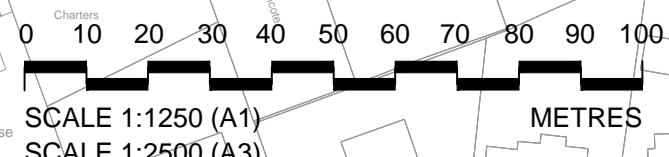
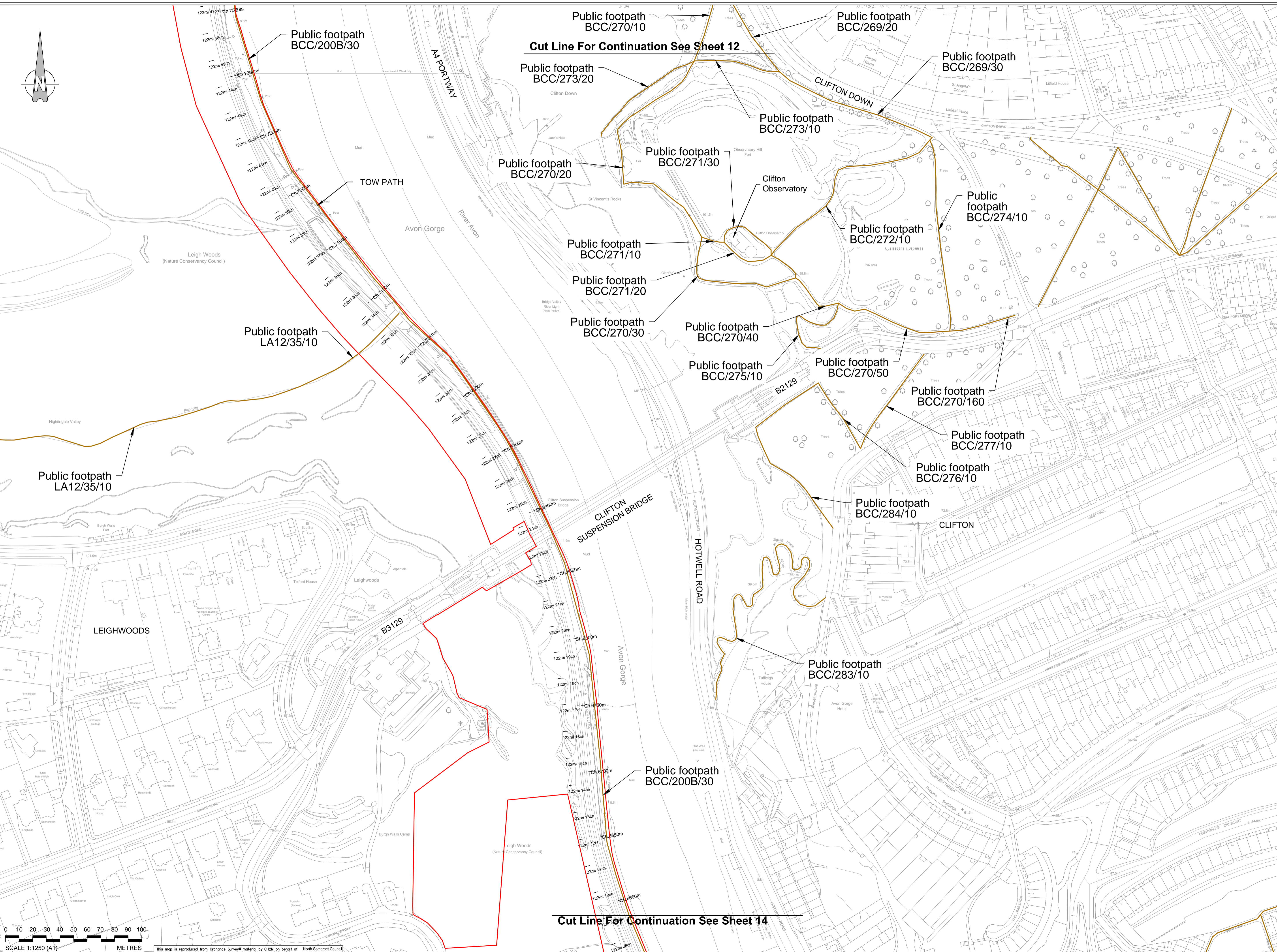
0 10 20 30 40 50 60 70 80 90 100
 SCALE 1:1250 (A1)
 SCALE 1:2500 (A3)
 METRES

This map is reproduced from Ordnance Survey material by CH2M on behalf of North Somerset Council with the permission of the Controller of Her Majesty's Stationery Office, © Crown copyright. Unauthorised reproduction infringes Crown copyright and may lead to prosecution or civil proceedings. Licence Number: 100023397

F	FG	ADL	ADL	08/11/2019
Sheet 1 Added				
E	FG	ADL	ADL	11/10/2019
Red Line Updated				
D	OMP	ADL	ADL	06/02/2019
Minor Amendments				
C	FG	KS	ADL	31/07/2019
Red Line & Outlines Updated				
B	FG	KS	ADL	18/04/2019
Footpath & Brideway Names Added & Red Line Updated				
A	FG	KS	ADL	14/01/2019
First Issue				
Rev	By	Chkd	Approval	Date
Description				
travelwest				
CH2M HILL 1 The Square Temple Quay Bristol BS1 6DG Tel +44 (0)117 910 2580 Fax +44 (0)117 910 2581 www.ch2m.com				
ch2m				
Project THE PORTISHEAD BRANCH LINE (METROWEST PHASE 1) ORDER				
Plans PUBLIC RIGHT OF WAY PLANS SHEET 12 CLIFTON TUNNEL No. 2				
Drawn by	FG	CHK	ADL	14/01/2019
Checked by	KS	CHK	ADL	14/01/2019
Approved by	ADL	CHK	ADL	14/01/2019
Drawing No. 674946.BQ.42.01-552 F Drawing Scale: 1:2500 @ A3				



Key:
Order Limits
Public rights of way



This map is reproduced from Ordnance Survey material by CH2M on behalf of North Somerset Council with the permission of the Controller of Her Majesty's Stationery Office. © Crown copyright. Unauthorised reproduction infringes Crown copyright and may lead to prosecution or civil proceedings. Licence Number: 10002397

F	FG	ADL	ADL	08/11/2019
Sheet 1 Added				
E	FG	ADL	ADL	11/10/2019
Red Line Update				
D	OKP	ADL	ADL	08/02/2019
Minor Amendments				
C	FG	KS	ADL	31/07/2018
Red Line & Cables Update				
B	FG	KS	ADL	16/04/2018
Footpath & Brideway Names Added & Red Line Update				
A	FG	KS	ADL	14/01/2018
First Issue				
Rev	By	Chkd	Approval	Date

travelwest
 CH2M HILL
 1 The Square Temple Quay Bristol
 BS1 6DG
 Tel +44 (0)117 910 2580
 Fax +44 (0)117 910 2581
 www.ch2m.com

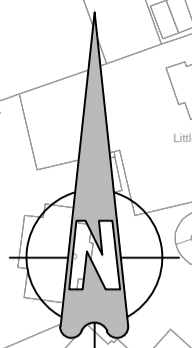
ch2m

Project
 THE PORTISHEAD BRANCH LINE (METROWEST PHASE 1) ORDER

Drawn
 PUBLIC RIGHT OF WAY PLANS
 SHEET 13
 CLIFTON SUSPENSION BRIDGE

Drawn: FG	Rev: 14/01/2019
Checked: KS	Rev: 14/01/2019
Approved: ADL	Rev: 14/01/2019

Drawing Number: 674946.BQ.42.01-553 F
 Drawing Date: 1:2500 @ A3



Cut Line For Continuation See Sheet 13

Public footpath BCC/200B/30

RIVER AVON

TOM PATH

A369 ROWNHAM HILL

Public footpath BCC/200B/30

Public footpath BCC/200A/20

Public footpath BCC/382/10

Cut Line For Continuation See Sheet 15

Public footpath BCC/383/10

Public footpath BCC/384/10

Public footpath BCC/385/10

Public footpath BCC/385/30

Public footpath BCC/384/20

HOTWELL ROAD

HOTWELL ROAD

BRUNEL WAY

Public footpath BCC/200A/10

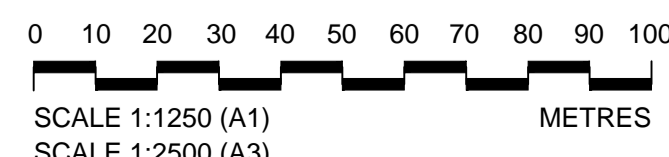
Public footpath BCC/200A/10

Key:
 Order Limits
 Public rights of way

F	FG	ADL	ADL	08/11/2019
Sheet 1 Added				
E	FG	ADL	ADL	11/10/2019
Red Line Updated				
D	OMP	ADL	ADL	06/02/2019
Minor Amendments				
C	FG	KS	ADL	31/07/2018
Red Line & Callines Updated				
B	FG	KS	ADL	16/04/2018
Footpath & Brideway Names Added & Red Line Updated				
A	FG	KS	ADL	14/07/2018
First Issue				
Rev	By	Chkd	Apprvd	Date

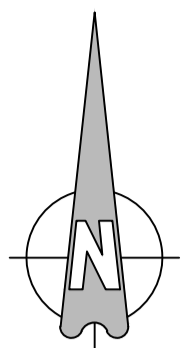
travelwest
 CH2M HILL
 1 The Square Temple Quay Bristol
 BS1 6DG
 Tel +44 (0)117 910 2580
 Fax +44 (0)117 910 2581
 www.ch2m.com

ch2m
 Project
 THE PORTISHEAD BRANCH LINE (METROWEST PHASE 1) ORDER
 Owners
 PUBLIC RIGHT OF WAY PLANS
 SHEET 14
 ROWNHAM HILL
 Drawn by: FG Date: 14/01/2019
 Checked by: KS Date: 14/01/2019
 Approved by: ADL Date: 14/01/2019
 Drawing Number: 674946.BQ.42.01-554 F
 Drawing Scale: 1:2500 @ A3



This map is reproduced from Ordnance Survey material by CH2M on behalf of North Somerset Council with the permission of the Controller of Her Majesty's Stationery Office, © Crown copyright. Unauthorised reproduction infringes Crown copyright and may lead to prosecution or civil proceedings. Licence Number: 100023397

Cut Line For Continuation See Sheet 14



Public footpath BCC/382/10

CLANAGE ROAD CONSTRUCTION COMPOUND AND PERMANENT ACCESS

ALLOTMENTS

Public footpath BCC/200A/10

ASHTON SWING BRIDGE

A369 CLANAGE ROAD

ALLOTMENTS

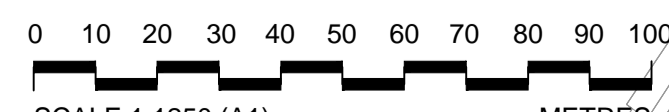
BEDMINSTER CRICKET CLUB

Public footpath BCC/200/10

BOWER ASHTON

ASHTON GATE

Greville Smyth Park



This map is reproduced from Ordnance Survey material by CH2M on behalf of North Somerset Council with the permission of the Controller of Her Majesty's Stationary Office, © Crown copyright. Unauthorised reproduction infringes Crown copyright and may lead to prosecution or civil proceedings. Licence Number: 100023397

Cut Line For Continuation See Sheet 16

Key:
Order Limits
Public rights of way

F	FG	ADL	ADL	08/11/2019
Sheet 1 Added				
E	FG	ADL	ADL	11/10/2019
Red Line Updated				
D	OMP	ADL	ADL	06/02/2019
Minor Amendments				
C	FG	KS	ADL	31/07/2019
Red Line & Callines Updated				
B	FG	KS	ADL	16/04/2019
Footpath & Brideway Names Added & Red Line Updated				
A	FG	KS	ADL	14/07/2019
First Issue				
Rev	By	Chkd	Approval	Date

travelwest+
1 The Square Temple Quay Bristol
BS1 6DG
Tel +44 (0)117 910 2580
Fax +44 (0)117 910 2581
www.ch2m.com

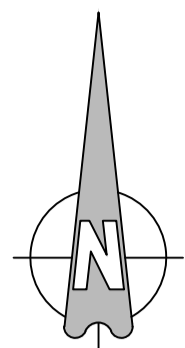
ch2m

Project
THE PORTISHEAD BRANCH LINE (METROWEST PHASE 1) ORDER

Drawn by: FG
Checked by: KS
Approved by: ADL
Date: 14/01/2019

Drawn by: FG
Checked by: KS
Approved by: ADL
Date: 14/01/2019
Drawing No: 674946.BQ.42.01-555 F
Scale: 1:2500 @ A3

Cut Line For Continuation See Sheet 15



Public footpath LA12/38/10

Public footpath LA12/37/30

Public footpath BCC/207/10

Public footpath BCC/422/30

Public footpath BCC/424/30

Public footpath BCC/572/10

Public footpath BCC/572/10

Public footpath BCC/422/10

ALDERMAN MOORE'S ALLOTMENT

ASHTON VALE

Cut Line For Continuation See Sheet 17

Key:
Order Limits
Public rights of way

F	FG	ADL	ADL	08/11/2019
Sheet 1 Added				
E	FG	ADL	ADL	11/10/2019
Red Line Updated				
D	OMP	ADL	ADL	08/09/2019
Minor Amendments				
C	FG	KS	ADL	31/07/2019
Red Line & Callines Updated				
B	FG	KS	ADL	18/04/2019
Footpath & Brideway Names Added & Red Line Updated				
A	FG	KS	ADL	14/01/2019
First Issue				
Rev	By	Chkd	Apprvd	Date
Description				

travelwest+
1 The Square Temple Quay Bristol
BS1 6DG
Tel +44 (0)117 910 2580
Fax +44 (0)117 910 2581
www.ch2m.com

ch2m

THE PORTISHEAD BRANCH LINE (METROWEST PHASE 1) ORDER

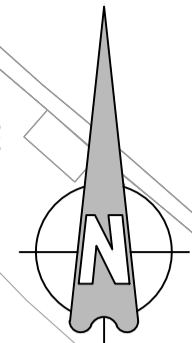
PUBLIC RIGHT OF WAY PLANS
SHEET 16
ASHTON VALE

674946.BQ.42.01-556 F
Drawing Scale: 1:2500 @ A3

0 10 20 30 40 50 60 70 80 90 100
SCALE 1:1250 (A1)
SCALE 1:2500 (A3)
METRES

This map is reproduced from Ordnance Survey material by CH2M on behalf of North Somerset Council with the permission of the Controller of Her Majesty's Stationery Office. © Crown copyright. Unauthorised reproduction infringes Crown copyright and may lead to prosecution or civil proceedings. Licence Number: 100023397

ALDERMAN MOORE'S ALLOTMENT



Cut Line For Continuation See Sheet 16

Public footpath BCC/442/10

Public footpath BCC/574/10

SOUTH LIBERTY LANE

SOUTH LIBERTY LANE

Public footpath BCC/434/10

Public footpath BCC/433/30

Public footpath BCC/434/10

Public footpath BCC/435/10

Key:
— Order Limits
— Public rights of way

F	FG	ADL	ADL	08/11/2019
Sheet 1 Added				
E	FG	ADL	ADL	11/10/2019
Red Line Update				
D	OKP	ADL	ADL	08/09/2019
Minor Amendments				
C	FG	KS	ADL	31/07/2019
Red Line & Cables Update				
B	FG	KS	ADL	18/04/2019
Footpath & Boreway Names Added & Red Line Update				
A	FG	KS	ADL	14/01/2019
First Issue				

travelwest
 CH2M HILL
 1 The Square Temple Quay Bristol
 BS1 6DG
 Tel +44 (0)117 910 2580
 Fax +44 (0)117 910 2581
 www.ch2m.com

ch2m

Project
 THE PORTISHEAD BRANCH LINE (METROWEST PHASE 1) ORDER

Drawn
 PUBLIC RIGHT OF WAY PLANS
 SHEET 17
 PARSON STREET

Drawn by	FG	CHK	ADL	14/01/2019
Checked by	KS	CHK	ADL	14/01/2019
Approved by	ADL	CHK	ADL	14/01/2019

Drawing No: 674946.BQ.42.01-557 F
 Drawing Scale: 1:2500 @ A3

0 10 20 30 40 50 60 70 80 90 100
 SCALE 1:1250 (A1)
 SCALE 1:2500 (A3)
 METRES

This map is reproduced from Ordnance Survey material by CH2M on behalf of with the permission of the Controller of Her Majesty's Stationery Office. © Crown copyright. Unauthorised reproduction infringes Crown copyright and may lead to prosecution or civil proceedings. Licence Number: 100023397